1200 MLK

CONDITIONAL ZONING APPLICATION

CHAPEL HILL, NORTH CAROLINA

OWNER / CLIENT:

STACKHOUSE PROPERTIES, LLC
PO BOX 14466
RTP, NC 27709
919-408-7150

APPLICANT / CONSULTANT:

LANDSCAPE ARCHITECT / LAND PLANNER:
COULTER JEWELL THAMES, PA
111 WEST MAIN STREET
DURHAM, NC 27701
919-682-0368
CONTACT: JEREMY ANDERSON

ENGINEER:
COULTER JEWELL THAMES, PA
111 WEST MAIN STREET
DURHAM, NC 27701
919-682-0368
CONTACT: PRESTON ROYSTER

CONDITIONS OF APPROVAL

1. Main Site Entrance at Northfield Dr and Martin Luther King Jr Blvd: The Applicant shall construct the main entrance with a three lane section with minimum 11-feet wide lanes(two- lane outbound and one lane inbound). Construction details shall be approved by the Town and NCDOT prior to the issuance of Zoning Compliance Permit. Construction shall be completed prior to the issuance of Certificate of Occupancy.
2. Second Site Entrance on Martin Luther King Jr Blvd: The Applicant shall design and construct the second entrance on Martin Luther King Jr Blvd as Right-In and Right-Out-Only entrance. Construction details shall be approved by the Town and NCDOT prior to the issuance of Zoning Compliance Permit. . Construction shall be completed prior to the issuance of Certificate of Occupancy.
3. Traffic Signal Upgrade: The Applicant shall upgrade the traffic signal at the intersection of Martin Luther King Jr Blvd and Northfield Dr/Site Entrance with pedestrian amenities (high visibility crosswalks on all approaches and APS equipment), bike activated loops, and appropriate traffic signal phasing and other elements as approved by NCDOT and the Town. Upgraded traffic signal design plans and construction details shall be approved prior to the issuance of Zoning Compliance Permit. Construction shall be completed prior to the issuance of Certificate of Occupancy.
4. Payment-In-Lieu for Traffic Signal Timing: The Applicant shall provide a payment-in-lieu of $5,000 for traffic signal timing plan revisions shall be provided prior to the issuance of Zoning Compliance Permit. Signal Timing Plans will be revised by the Town Consultant after six months of issuance certificate of occupancy.
5. Street lighting: Prior to the issuance of Certificate of Occupancy, the Applicant shall upgrade the street lighting along the site frontage to LED lighting and AASHTO standards. The design and construction details shall be approved by the Town and NCDOT prior to the issuance of Zoning Compliance Permit.

RESOURCE CONSERVATION NOTES

STREAM BUFFERS:
THERE IS A MAPPED STREAM AND ASSOCIATED STREAM BUFFER LOCATED ON SITE. A DETERMINATION WAS COMPLETED BY CHAPEL HILL PUBLIC WORKS TO VERIFY THAT THE STREAM SHOWING UP ON THE ORANGE COUNTY SOIL SURVEY EXISTS.

FLOODPLAIN PROTECTION:
THE SITE IS AN AREA AFFECTED BY A MAPPED FLOODPLAIN ACCORDING TO FIRM MAPS 3710978900 J (FEB. 2 2007).

STEEP SLOPE PROTECTION:
THERE ARE STEEP SLOPES ON SITE LOCATED PRIMARILY WITHIN THE RCD.

WETLANDS:
THERE ARE NO MAPPED WETLANDS ONSITE.

TREE PROTECTION:
REFER TO SHEET C101 AND C700.

VICINITY MAP

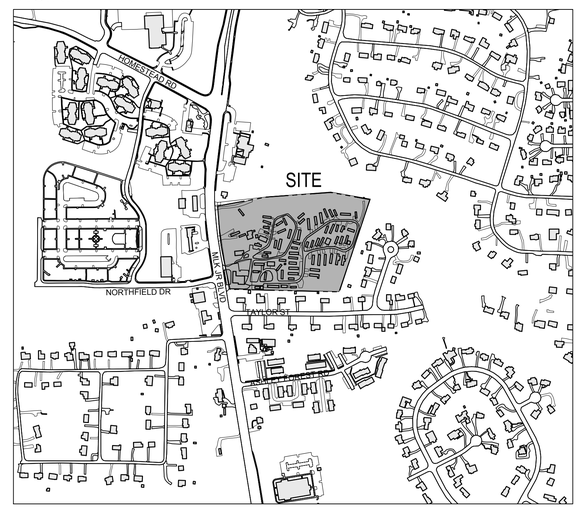

1"=500'

TOWN OF CHAPEL HILL NOTES

1. A FIRE FLOW REPORT SHALL BE SUBMITTED TO THE TOWN FOR REVIEW AND APPROVAL PRIOR TO ISSUANCE OF A ZCP.
2. P.E. CERTIFICATION: PRIOR TO THE ISSUANCE OF A CERTIFICATE OF OCCUPANCY FOR ANY PHASE, THE APPLICANT SHALL PROVIDE A CERTIFICATION, SIGNED AND SEALED BY A NORTH CAROLINA-LICENSED PROFESSIONAL ENGINEER, THAT THE STORMWATER MANAGEMENT FACILITY IS CONSTRUCTED IN ACCORDANCE WITH THE APPROVED PLANS AND SPECIFICATIONS.
3. AS-BUILT PLANS: PRIOR TO THE ISSUANCE OF A CERTIFICATE OF OCCUPANCY, THE APPLICANT SHALL PROVIDE CERTIFIED AS-BUILT PLANS FOR BUILDING FOOTPRINTS, PARKING LOTS, STREET IMPROVEMENTS, STORM DRAINAGE SYSTEMS AND STORMWATER MANAGEMENT STRUCTURES, AND ALL OTHER IMPERVIOUS SURFACES, AND A TALLY OF THE CONSTRUCTED IMPERVIOUS AREA. THE AS-BUILT PLANS SHOULD BE IN DXF BINARY FORMAT USING STATE PLANE COORDINATES AND NAVD 88.
4. JORDAN SURETY: PRIOR TO ISSUANCE OF A CERTIFICATE OF OCCUPANCY, THE OWNER SHALL POST A MAINTENANCE BOND OR OTHER SURETY INSTRUMENT SATISFACTORY TO THE TOWN MANAGER, IN AN AMOUNT EQUAL TO ONE HUNDRED TWENTY-FIVE (125) PERCENT OF THE CONSTRUCTION COST OF EACH STORMWATER MANAGEMENT FACILITY TO ASSURE MAINTENANCE, REPAIR, OR RECONSTRUCTION NECESSARY FOR ADEQUATE PERFORMANCE OF THE STORMWATER MANAGEMENT FACILITY, OR ESTABLISH A STORMWATER MAINTENANCE (SINKING FUND) BUDGET AND ESCROW ACCOUNT IN ACCORDANCE WITH THE REQUIREMENTS OF SECTION 5.19 OF THE LAND USE MANAGEMENT ORDINANCE.
5. STORMWATER FACILITIES, EASEMENTS, AND OPERATIONS AND MAINTENANCE PLANS: ALL STORMWATER DETENTION, TREATMENT AND CONVEYANCE FACILITIES LOCATED ON AND BELOW THE GROUND SHALL BE WHOLLY CONTAINED WITHIN AN EASEMENT ENTITLED: "RESERVED STORMWATER FACILITY EASEMENT HEREBY DEDICATED" AND SHALL BE RESERVED FROM ANY DEVELOPMENT WHICH WOULD OBSTRUCT OR CONSTRICT THE EFFECTIVE MANAGEMENT, CONTROL, AND CONVEYANCE OF STORMWATER FROM OR ACROSS THE PROPERTY, OTHER THAN THE APPROVED DESIGN AND OPERATION FUNCTIONS. A COPY OF THE FINAL PLAT OR EASEMENT EXHIBIT, SIGNED AND SEALED BY A NORTH CAROLINA-REGISTERED LAND SURVEYOR AND RECORDED BY THE COUNTY REGISTER OF DEEDS, AND CONTAINING THE FOLLOWING NOTES SHALL BE SUBMITTED PRIOR TO ISSUANCE OF THE CERTIFICATE OF OCCUPANCY.
   - ALL ENGINEERED STORMWATER MANAGEMENT CONTROL, TREATMENT, AND CONVEYANCE STRUCTURES ON AND BELOW THE GROUND SHALL BE WHOLLY LOCATED WITHIN AN EASEMENT ENTITLED: "RESERVED STORMWATER FACILITY EASEMENT HEREBY DEDICATED" AND SHALL BE RESERVED FROM ANY DEVELOPMENT WHICH WOULD OBSTRUCT OR CONSTRICT THE EFFECTIVE MANAGEMENT, CONTROL, AND CONVEYANCE OF STORMWATER FROM OR ACROSS THE PROPERTY, OTHER THAN THE APPROVED DESIGN AND OPERATION FUNCTIONS. A SUITABLE MAINTENANCE ACCESS (MINIMUM 20' WIDE) TO ACCOMMODATE HEAVY EQUIPMENT FROM THE NEAREST PUBLIC RIGHT-OF-WAY TO THE RESERVED STORMWATER FACILITY EASEMENT MUST BE PROVIDED AND SHOWN ON THE PLANS.
   - THE "RESERVED STORMWATER FACILITY EASEMENT(S)" AND THE FACILITIES IT/THEY PROTECT ARE CONSIDERED TO BE PRIVATE, WITH THE SOLE RESPONSIBILITY OF THE OWNER TO PROVIDE FOR ALL REQUIRED MAINTENANCE AND OPERATIONS AS APPROVED BY THE TOWN MANAGER.
   - THE RESERVED STORMWATER FACILITY EASEMENT AND THE OPERATIONS AND MAINTENANCE PLAN ARE BINDING ON THE OWNER, HEIRS, SUCCESSORS, AND ASSIGNS.
6. JORDAN STORMWATER MANAGEMENT FOR NEW DEVELOPMENT: THAT PRIOR TO ISSUANCE OF A ZONING COMPLIANCE PERMIT, THE APPLICANT SHALL SUBMIT THE FINAL JORDAN ACCOUNTING TOOL SPREADSHEET, STORMWATER REPORT, AND PLANS FOR REVIEW AND APPROVAL BY THE TOWN MANAGER. THIS PROJECT MUST COMPLY WITH THE JORDAN STORMWATER MANAGEMENT REGULATIONS OF THE LAND USE MANAGEMENT ORDINANCE TO PROVIDE THE REQUIRED REDUCTIONS IN NITROGEN AND PHOSPHORUS LOADS FOR NEW DEVELOPMENT AND REDEVELOPMENT PROJECTS.
7. STORMWATER MANAGEMENT PLAN: THAT PRIOR TO THE ISSUANCE OF A ZONING COMPLIANCE PERMIT, THE APPLICANT SHALL SUBMIT A STORMWATER MANAGEMENT PLAN FOR REVIEW AND APPROVAL BY THE TOWN MANAGER. THIS PROJECT MUST COMPLY WITH THE STORMWATER MANAGEMENT REQUIREMENTS OF THE LAND USE MANAGEMENT ORDINANCE TO PROVIDE FOR 85 PERCENT TOTAL SUSPENDED SOLIDS REMOVAL FROM THE INCREASED IMPERVIOUS AREA, RETENTION FOR 2-5 DAYS OF THE INCREASED VOLUME OF STORMWATER RUNOFF FROM THE 2-YEAR, 24-HOUR STORM, AND CONTROL OF THE STORMWATER RUNOFF RATE FOR THE 1-YEAR, 2-YEAR, AND 25-YEAR STORMS.

LIST OF SHEETS:

C000	COVER SHEET
C100	AREA MAP
C101	EXISTING CONDITIONS PLAN
C102	PLAN NOTES
C200	SITE PLAN
C201	ELEVATION MASSING
C202	UNIT RELOCATION PLAN
C300	GRADING PLAN
C500	UTILITY PLAN
	LIGHTING PLAN
C700	LANDSCAPE PLAN
C800	SITE DETAILS
C801	SITE DETAILS
A-1	ARCHITECTURAL ELEVATION
A-2	ARCHITECTURAL ELEVATION

PROJECT DATA:

EXISTING PARCELS

PARCEL A:	
ADDRESS	1200 MARTIN LUTHER KING JR. BLVD.
PIN	9789297279
ACREAGE	32,068.98 SF / 0.736 AC
ZONE	NC
PARCEL B:	
ADDRESS	1204 MARTIN LUTHER KING JR. BLVD.
PIN	9789392409
ACREAGE	574,173.80 SF / 13.181 AC
ZONE	R-4
GROSS LAND AREA:	606,242.78 SF / 13.917 AC

PROPOSED PARCELS	RE: 2/C200
PARCEL 1:	
ACREAGE	68,739.55 SF / 1.578 AC
PROPOSED ZONE	NC
PARCEL 2:	
ACREAGE	75,123.73 SF / 1.725 AC
PROPOSED ZONE	OI-2
PARCEL 3:	
ACREAGE	462,379.49 SF / 10.615 AC
PROPOSED ZONE	OI-2 WITH PLANNED DEVELOPMENT OVERLAY (PD-H)
GROSS LAND AREA:	606,242.78 SF / 13.917 AC
LAND USE:	
EXISTING	CONVENIENCE STORE & MOBILE HOME PARK
PROPOSED	
PARCEL 1	PRINCIPAL USE - CONVENIENCE STORE
PARCEL 2	ACCESSORY USE TO PARCEL 3 - SELF STORAGE
PARCEL 3	PRINCIPAL USE - MOBILE HOME PARK
ZONING:	
EXISTING	NC & R-4
PROPOSED	NC - 68,739.55 SF / 1.578 AC OI-2 - 537,503.22 SF / 12.339 AC
ALLOWABLE FAR FOR PROPOSED ZONE:	.264
EXISTING BUILDINGS:	5,200 SF CONVENIENCE STORE TO BE REMOVED EXISTING 73 CLASS B MOBILE HOMES LOCATED IN PROJECT AREA TO BE RELOCATED WITHIN PROJECT SITE
PROPOSED BUILDINGS:	
CONVENIENCE STORE	+/- 5,000 SF FOOTPRINT
SELF STORAGE	+/- 33,600 SF FOOTPRINT (4 STORY / 134,400 SF OVERALL)
EX. RESIDENTIAL	EXISTING 73 CLASS B UNITS TO REMAIN (ALL WILL BE RELOCATED ONSITE)
PROPOSED RESIDENTIAL	10 NEW UNITS
VEHICULAR PARKING:	
REQUIRED	14 TO 20 - CONVENIENCE STORE (MIN. 1/375 SF, MAX. 1/250 SF) 54 TO 90 - SELF STORAGE (MIN. 1/2500 SF, MAX. 1/1500 SF) = 68 TO 100 SPACES REQUIRED 73 TO 146 - RESIDENTIAL (MIN. 1 PER UNIT, MAX. 2 PER UNIT)
PROPOSED	= 45 SPACES PROVIDED 158 SPACES PROVIDED FOR RESIDENTIAL
BICYCLE PARKING:	
REQUIRED	6 - CONVENIENCE STORE (4 MIN + 2/2,500 SF) + 4 - SELF STORAGE = 10 SPACES REQUIRED
PROPOSED	8 - SHORT TERM SPACES (4 LOOPS) + 2 - LONG TERM SPACES (1 LOOP LOCATED INSIDE CONVENIENCE STORE) = 10 SPACES (5 LOOPS) PROVIDED
IMPERVIOUS SURFACE:	
EXISTING	185,732 SF
PROPOSED	271,416 SF

ENGINEERING . PLANNING . LANDSCAPE ARCHITECTURE

Coulter Jewell Thames P.A.

111 West Main Street
Durham, N.C. 27701
p 919.682.0368
f 919.688.5646
www.cjtpa.com

NC BOARD OF EXAMINERS FOR ENGINEERS AND SURVEYORS LIC # C-1209
NC BOARD OF LANDSCAPE ARCHITECTS LIC # C-104

Project:

1200 MLK

1200 & 1204
Martin Luther King Jr. Boulevard

Orange County,
North Carolina

PIN:
9789297279
9789392409

NORTH CAROLINA LANDSCAPE ARCHITECT 168 JEREMY S. ANDERSON

PRELIMINARY-DO NOT USE FOR CONSTRUCTION

Job Number: 1858

Drawn	JSA, MTC
Checked	JSA
Date	5-31-2019 SUP
Revisions	8-06-2019 SUP Rev. 1
	4-17-2020 SUP Rev. 2
	6-18-2020 SUP Rev. 3
	8-19-2020 CZ

Conditional Zoning

Sheet Title:

COVER SHEET

Sheet Number

C000

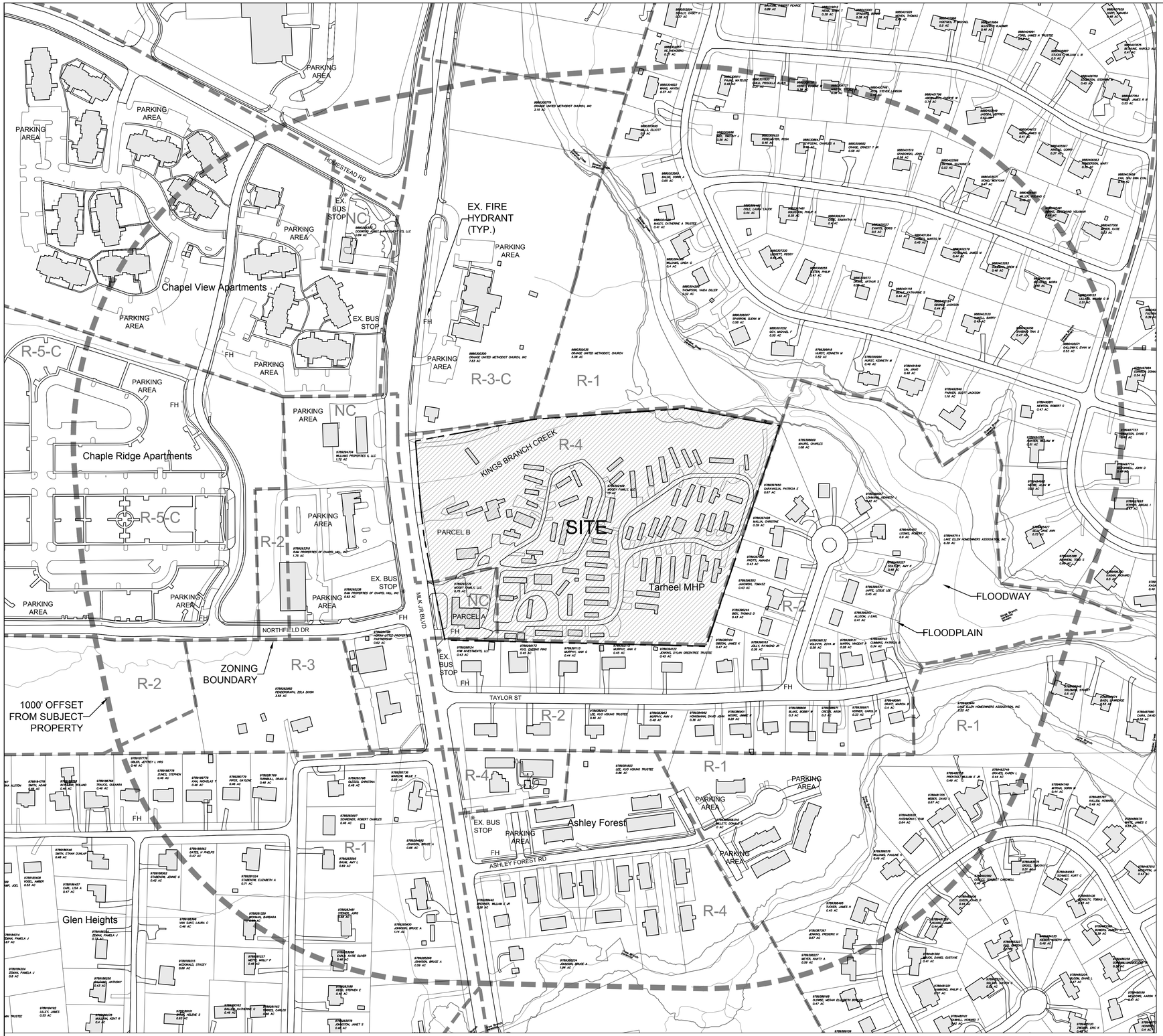

1 C100 AREA MAP

1" = 140'-0"

0 70 140 280

TOPOGRAPHY/SLOPES:

THE SITE SLOPES FROM SOUTHWEST TO NORTHEAST, AND DROPS APPROXIMATELY 44 FEET OVER THE LENGTH OF THE SITE.

THE SITE HAS SLOPES OF 1% TO OVER 25%. THE MAJORITY OF THE SITE HAS SLOPES UNDER 10%.

EXISTING SLOPES:
THERE ARE STEEP SLOPES LOCATED IN THE RCD ON THIS SITE.

HYDROLOGICAL FEATURES/DRAINAGE

THE SITE GENERALLY DRAINS FROM SOUTHWEST TO NORTHEAST, EVENTUALLY DRAINING INTO A TRIBUTARY OF KINGS BRANCH STREAM THAT RUNS ROUGHLY PARALLEL WITH THE NORTHERN PROPERTY LINE.

SOIL TYPES

THE USDA / NRCS WEB SOIL SURVEY CLASSIFIES TWO SOIL TYPES ON THIS SITE.
-ToD: TARRUS SILT LOAM
-HrC: HERNDON SILT LOAM
-GeB: GEORGEVILLE SILT LOAM (2-6% SLOPES)
-GeC: GEORGEVILLE SILT LOAM (6-10% SLOPES)

SUN/SHADE PATTERNS

THE SUN WILL PASS AROUND THE SOUTH SIDE OF THE STRUCTURES DURING THE COURSE OF THE DAY. THE FRONT ENTRIES WILL GET MORNING SUN. EXISTING TREES WILL BE RETAINED SOUTH AND WEST OF THE BUILDING TO PROVIDE SHADE FOR THESE SIDES OF THE BUILDING.

TREES WILL BE ADDED TO THE NEW PARKING TO PROVIDE SHADE AND MEET MINIMUM REQUIREMENTS. TREES AND SHRUBS WILL BE ADDED TO ALL UNPAVED AREAS TO PROVIDE AS MUCH SHADE AND LANDSCAPING AS POSSIBLE.

FEMA FLOODPLAIN INFORMATION.

THERE IS MAPPED FLOODPLAIN ON SITE PER FEMA PANEL 3710978900J DATED 2/2/2007

SPECIAL FEATURES

THIS PROPERTY HAS FRONTAGE ON MARTIN LUTHER KING JR. BLVD.

VEGETATION

THE SITE CONTAINS OF MIX OF VARIOUS HARDWOODS AND PINES.

2 C100 SITE NOTES

LEGEND

Water Valve	
Curb Inlet/Catch Basin	
Mail Box	MB
Traffic Signal Box	TSB
Electric Transformer	
Electric Junction Box	
Gas Meter	
Sanitary Sewer Manhole	
Storm Sewer Manhole	
Telephone Manhole	
Electric Manhole	
Sign	
Telephone Pedestal	TEL
Fire Hydrant	
Post Indicator Valve	PIV
Water Manhole	
Water Meter	
Hot Box	
Utility Pole	
Light Pole	LP
Sewer Cleanout	CO
Flared End Section	
Gas Valve	GV
Existing Iron Pipe (3/4" unless noted)	
1/2" Iron Pipe Set	IPS
Existing PK Nail	PK
PK Nail Set	PKS
Computed Point	
Concrete Monument	
Tree Line	
Fence	
Underground Electric	UE
Underground Telephone	UT
Gas Line	GAS
Water Line	W
Overhead Utilities	OU
Storm Sewer	S
Sanitary Sewer	SS
Guard Rail	

Coulter Jewell Thames P.A.

ENGINEERING . PLANNING . LANDSCAPE ARCHITECTURE

111 West Main Street
Durham, N.C. 27701
p 919.682.0368
f 919.688.5646
www.cjtpa.com

NC BOARD OF EXAMINERS FOR ENGINEERS AND SURVEYORS LIC # C-1209
NC BOARD OF LANDSCAPE ARCHITECTS LIC # C-104

Project:

1200 MLK

1200 & 1204 Martin Luther King Jr. Boulevard

Orange County, North Carolina

PIN:
9789297279
9789392409

NORTH CAROLINA PROFESSIONAL LANDSCAPE ARCHITECT 268 JEFF S. ANDERSON

PRELIMINARY-DO NOT USE FOR CONSTRUCTION

Job Number: 1858

Drawn	JSA, MTC
Checked	JSA
Date	5-31-2019 SUP
Revisions	8-06-2019 SUP Rev. 1
	4-17-2020 SUP Rev. 2
	6-18-2020 SUP Rev. 3
	8-19-2020 CZ

Conditional Zoning

Sheet Title:

AREA MAP

Sheet Number

C100

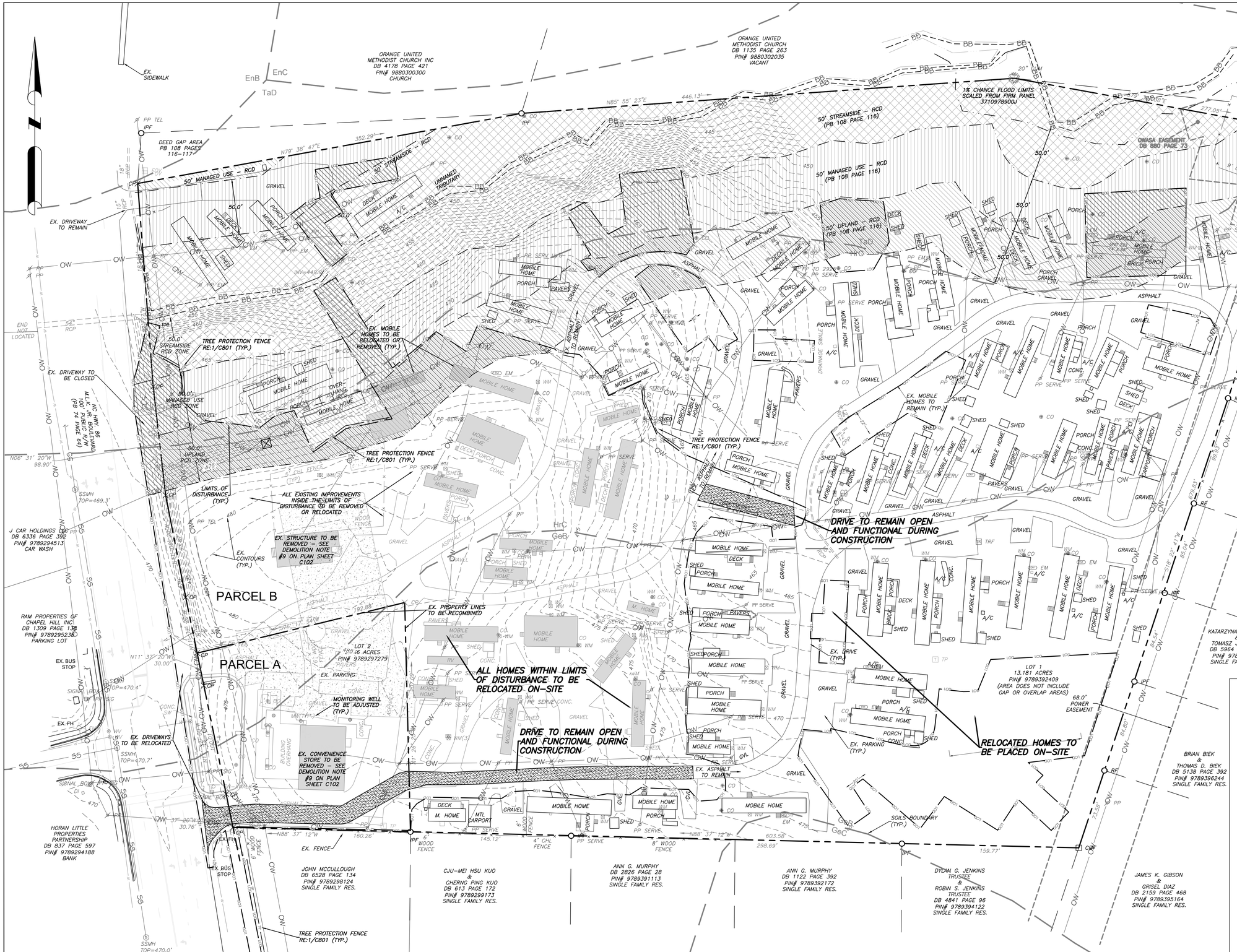

1 C101

EXISTING CONDITIONS & DEMOLITION PLAN

1" = 40'-0"

SEE NOTES RE:2/C102

0 20 40 80

LEGEND

Water Valve	WV
Curb Inlet/Catch Basin	
Mail Box	MB
Traffic Signal Box	TSB
Electric Transformer	T
Electric Junction Box	E
Gas Meter	G
Sanitary Sewer Manhole	SS
Storm Sewer Manhole	SD
Telephone Manhole	TP
Electric Manhole	EP
Sign	
Telephone Pedestal	TEL
Fire Hydrant	
Post Indicator Valve	PIV
Water Manhole	W
Water Meter	WM
Hot Box	HB
Utility Pole	
Light Pole	LP
Sewer Cleanout	CO
Flared End Section	
Gas Valve	GV
Existing Iron Pipe (3/4" unless noted)	
1/2" Iron Pipe Set	IPS
Existing PK Nail	PK
PK Nail Set	PKS
Computed Point	
Concrete Monument	
Tree Line	
Fence	X
Underground Electric	UE
Underground Telephone	UT
Gas Line	GAS
Water Line	W
Overhead Utilities	OU
Storm Sewer	S
Sanitary Sewer	SS
Guard Rail	

Coulter Jewell Thames P.A.

ENGINEERING . PLANNING . LANDSCAPE ARCHITECTURE

111 West Main Street
Durham, N.C. 27701
p 919.682.0368
f 919.688.5646
www.cjtpa.com

NC BOARD OF EXAMINERS FOR ENGINEERS AND SURVEYORS LIC # C-1209
NC BOARD OF LANDSCAPE ARCHITECTS LIC # C-104

Project:

1200 MLK

1200 & 1204 Martin Luther King Jr. Boulevard

Orange County, North Carolina

PIN:
9789297279
9789392409

PRELIMINARY-DO NOT USE FOR CONSTRUCTION

Job Number: 1858

Drawn	JSA, MTC
Checked	JSA
Date	5-31-2019 SUP
Revisions	8-06-2019 SUP Rev. 1
	4-17-2020 SUP Rev. 2
	6-18-2020 SUP Rev. 3
	8-19-2020 CZ
	12-03-2020 PLAYGROUND

Conditional Zoning

Sheet Title:

EXISTING CONDITIONS & DEMOLITION

Sheet Number

C101

ADA route notes apply to all sheets

FOR ALL SIDEWALKS THE FOLLOWING APPLIES:

1. SIDEWALK SLOPES TO BE A MAXIMUM 4.8%.
2. SIDEWALK CROSS SLOPES TO BE A MAXIMUM 1.8%.
3. MINIMUM 1' SHOULDER AT MAXIMUM 2% SLOPE ADJACENT TO ADA PAVED ROUTES UNLESS A HANDRAIL IS CALLED OUT.
4. ADA PARKING TO BE A MAXIMUM 1.8% SLOPE IN ANY DIRECTION FOR ENTIRE AREA – PARKING SPACES AND AISLES.
5. ALL DOORS EXITING THE BUILDING REQUIRE AN ADA ACCESSIBLE COMPLIANT ROUTE TO A PUBLIC WAY.
6. PARKING – NUMBER OF SPACES TO COMPLY WITH NCBC 2012 SECTION 1106.1, 1 PER 6 COMPLIANT SPACES OR PORTION THEREOF MUST BE VAN ACCESSIBLE, NO SLOPE TO EXCEED 2% IN ANY DIRECTION. SIGNAGE PER NC REQUIREMENTS, MUT-CD AND ICC A 117.1.
7. CURB CUTS AND ACCESSIBLE ROUTES PER ICC A117.1 2009 ED. CROSS SLOPE LIMITED TO 2%, CALL FOR INSPECTION BEFORE PLACEMENT OF CONCRETE.
8. SLOPE GREATER THAN 5% REQUIRES CONSTRUCTION AS A RAMP.

1 C102 GENERAL NOTES

1. ENSURE ALL EROSION CONTROL MEASURES ARE IN PLACE AND IN WORKING ORDER PRIOR TO THE START OF ANY DEMOLITION AND CONSTRUCTION.
2. SEE SITE PLAN SHEET C101 FOR LAYOUT DIMENSIONS OF EXTENT OF DEMOLISHED AREAS. PAVED AREAS NOT INDICATED TO BE DEMOLISHED, ARE TO REMAIN. ALL CONCRETE SAW CUTS ARE TO BE CLEAN, STRAIGHT AND NEAT.
3. UTILITIES: SEE UTILITY PLAN C500. CONTRACTOR TO COORDINATE WITH UTILITY COMPANIES FOR LOCATION, REMOVAL AND RELOCATION OF ANY UTILITIES. CONTRACTOR RESPONSIBLE FOR DETERMINING EXTENT AND LOCATION OF UTILITIES. THIS MAY INCLUDE CONTACTING "NO-CUTS" TO HELP LOCATE SOME UTILITIES.
4. CONTRACTOR TO ADJUST ALL MANHOLES, VALVES, JUNCTION BOXES, CATCH BASINS, CLEAN-OUTS, ETC., AS NECESSARY TO ACCOMMODATE NEW LAYOUT AND GRADES.
5. CONTRACTOR RESPONSIBLE FOR OBTAINING ANY PERMITS FOR WORK IN THE NCDOT AND TOWN OF CHAPEL HILL RIGHTS OF WAY. ANY DAMAGED INFRASTRUCTURE IN THE RIGHT OF WAY CAUSED BY CONSTRUCTION ACTIVITIES MUST BE REPAIRED TO TOWN OF CHAPEL HILL STANDARDS. THIS INCLUDES, BUT IS NOT LIMITED TO UTILITIES, SIDEWALKS, CURB AND GUTTER, ASPHALT.
6. CONTRACTOR RESPONSIBLE FOR REMOVING EVERYTHING WITHIN THE CLEARING LIMITS AND OFF-SITE WORK ZONE INCLUDING TREES, STUMPS, TRASH, FENCING, OR BUILDING MATERIALS.
7. CONTRACTOR TO USE CAUTION WORKING AROUND AND NEAR EXISTING STORM, WATER AND SEWER. CONTRACTOR RESPONSIBLE FOR DAMAGE TO EXISTING UTILITIES.
8. ABANDONMENT OF WATER SERVICES SHALL INCLUDE EXCAVATING DOWN TO CORPORATION, TURNING IT OFF AND CUTTING SERVICE LINE FREE FROM CORPORATION. THE METER, IF PRESENT, SHALL BE RETURNED TO OWASA.
9. ABANDONMENT OF SANITARY SEWER SERVICE LINES SHALL CONSIST OF PLUGGING THE LATERAL AT THE RIGHT-OF-WAY LINE.
10. ALL PAVEMENT PATCHING SHALL BE PERFORMED PER CITY SPECIFICATIONS AND STANDARDS.
11. A DECONSTRUCTION ASSESSMENT MUST BE CONDUCTED BY OCSW STAFF PRIOR TO THE APPROVAL OF THE DEMOLITION PERMIT FOR THE EXISTING CONVENIENCE STORE AND 2 STORY STRUCTURE. CONTACT OCSW ENFORCEMENT STAFF AT 919-968-2788 TO REQUEST THE ASSESSMENT.
12. BY ORANGE COUNTY ORDINANCE, CLEAN WOOD WASTE, SCRAP METAL AND CORRUGATED CARDBOARD, ALL PRESENT IN CONSTRUCTION WASTE, MUST BE RECYCLED.
13. BY ORANGE COUNTY ORDINANCE, ALL HAULERS OF CONSTRUCTION WASTE MUST BE PROPERLY LICENSED.
14. PRIOR TO ANY DEMOLITION OR CONSTRUCTION ACTIVITY ON THE SITE THE APPLICANT WILL HOLD A PRE-DEMOLITION/PRE-CONSTRUCTION CONFERENCE WITH THE COUNTY'S SOLID WASTE STAFF. THIS MAY BE THE SAME MEETING HELD WITH OTHER DEVELOPMENT OFFICIALS.
15. THE PRESENCE OF ANY ASBESTOS CONTAINING MATERIAL ('ACM') OR OTHER HAZARDOUS MATERIALS IN CONSTRUCTION AND DEMOLITION WASTE SHALL BE HANDLED IN ACCORDANCE WITH ANY AND ALL LOCAL, STATE, AND FEDERAL REGULATIONS AND GUIDELINES.
16. ANY INVASIVE, EXOTIC PLANT MATERIAL WILL BE REMOVED. A SURVEY OF EXISTING THE LANDSCAPE BUFFERS TO REMAIN WILL BE CONDUCTED FOLLOWING INITIAL CLEARING, AND ANY INVASIVE OR EXOTIC SPECIES FOUND WILL BE REMOVED.
17. DEMOLITION PERMIT REQUIRED TO REMOVE 5,200 SF STORE.
18. ASBESTOS ABATEMENT REPORT REQUIRED BEFORE DEMOLITION PERMIT MAY BE ISSUED.
19. A PERMIT FROM THE CHAPEL HILL FIRE MARSHAL'S OFFICE IS REQUIRED TO REMOVE ANY FLAMMABLE / COMBUSTIBLE LIQUIDS FROM UNDERGROUND OR ABOVE-GROUND TANKS OTHER THAN BY THE ON-SITE PUMPS. 2018 NC FIRE CODE SECTION 105.6.17 #5.
20. A PERMIT FROM THE CHAPEL HILL FIRE MARSHAL'S OFFICE IS REQUIRED TO REMOVE ANY UNDERGROUND OR ABOVE-GROUND TANKS THAT CONTAINED FLAMMABLE / COMBUSTIBLE LIQUIDS. 2018 NC FIRE CODE SECTION 105.6.17 #7.
21. TREE PROTECTION SEMINAR TO BE COMPLETED BY CONTRACTOR PRIOR TO TREE PROTECTION FENCE INSTALLATION. PLEASE CALL ADAM NICHOLSON AT 919-969-5006

2 C102 DEMOLITION NOTES

1. ALL ANGLES ARE 90 DEGREES UNLESS OTHERWISE NOTED.
2. DIMENSIONS TO BUILDING WALL ARE TO FACE OF WALL AT FINISH GRADE. DIMENSIONS TO CURB ARE TO FACE OF CURB.
3. LAY OUT IMPROVEMENTS FOR THE CIVIL ENGINEER'S OR LANDSCAPE ARCHITECT'S REVIEW PRIOR TO BEGINNING CONSTRUCTION.
4. REFERENCE ARCHITECTURAL DRAWINGS FOR BUILDING LAYOUT INFORMATION.
5. ADA PARKING SPACES SHALL BE SIGNED WITH TYPE R7-8 OR R7-8A RESERVED PARKING SIGN AND R7-8D MAXIMUM FINE SIGN PER GS 20-37.6 OF THE NORTH CAROLINA HANDICAP CODE. ADA RAMPS SHALL HAVE RAMP SURFACES COVERED WITH DETECTABLE WARNING PATTERN PER ADA STANDARDS.
6. REFERENCE EXISTING CONDITION SHEET C101 FOR EXTENT OF DEMOLITION AND REMOVAL OF CURB AND GUTTER, DRIVEWAYS, PAVEMENT, BOLLARDS, WALKWAYS, UTILITIES, AND VEGETATION.
7. BY ORANGE COUNTY ORDINANCE, CLEAN WOOD WASTE, SCRAP METAL AND CORRUGATED CARDBOARD, ALL PRESENT IN CONSTRUCTION WASTE, MUST BE RECYCLED.
8. BY ORANGE COUNTY ORDINANCE, ALL HAULERS OF CONSTRUCTION WASTE MUST BE PROPERLY LICENSED.
9. PRIOR TO ANY DEMOLITION OR CONSTRUCTION ACTIVITY ON THE SITE THE APPLICANT WILL HOLD A PRE-DEMOLITION/PRE-CONSTRUCTION CONFERENCE WITH THE COUNTY'S SOLID WASTE STAFF. THIS MAY BE THE SAME MEETING HELD WITH OTHER DEVELOPMENT OFFICIALS.
10. THE PRESENCE OF ANY ASBESTOS CONTAINING MATERIAL ('ACM') OR OTHER HAZARDOUS MATERIALS IN CONSTRUCTION AND DEMOLITION WASTE SHALL BE HANDLED IN ACCORDANCE WITH ANY AND ALL LOCAL, STATE, AND FEDERAL REGULATIONS AND GUIDELINES.
11. MASONRY WALLS WILL NOT BE REPAIRED BY THE TOWN RESULTING FROM MAINTENANCE ON TOWN OF CHAPEL HILL AND OWASA MAINTAINED UTILITIES.
12. THERE WILL BE TWO CLASS 1 BIKE RACKS LOCATED INSIDE THE BUILDING.
13. KEY BOXES FOR FIRST RESPONDERS WILL BE REQUIRED NEAR THE FRONT DOOR AND SPRINKLER RISER ROOM AREAS. 2012 NC FIRE CODE, SECTION 506.
14. MECHANICAL EQUIPMENT MUST BE PLACED AT OR ABOVE BASE FLOOD ELEVATION + 2 FEET.
15. PRIOR TO PERFORMING WORK IN THE NCDOT R/W, THE APPLICANT WILL NEED TO OBTAIN THE FOLLOWING:
    (1) APPROVED NCDOT DRIVEWAY PERMITS FOR PROPOSED ACCESSES TO NC 86.
    (2) APPROVED NCDOT THREE-PARTY ENCROACHMENT AGREEMENT WITH TOCH FOR PROPOSED / STIPULATED SIDEWALK AND APPURTENANCES.
    (3) APPROVED NCDOT THREE-PARTY ENCROACHMENT AGREEMENT WITH OWASA FOR PROPOSED WATER AND SEWER CONNECTIONS.
16. PRIOR TO ISSUANCE OF THE DRIVEWAY PERMITS AND ENCROACHMENT AGREEMENTS, THE APPLICANT WILL NEED TO PROVIDE COMPLETE AND DETAILED DESIGN PLANS PER NCDOT, TOCH, AND OWASA REQUIREMENTS FOR REVIEW AND APPROVAL.

3 C102 SITE PLAN NOTES

1. ALL DIMENSIONS AND GRADES SHOWN ON THE PLANS SHALL BE FIELD VERIFIED BY THE CONTRACTOR PRIOR TO CONSTRUCTION. CONTRACTOR SHALL NOTIFY THE OWNER IF ANY DISCREPANCIES EXIST PRIOR TO PROCEEDING WITH CONSTRUCTION FOR NECESSARY PLAN OR GRADE CHANGES. NO EXTRA COMPENSATION SHALL BE PAID TO THE CONTRACTOR FOR ANY WORK DONE DUE TO DIMENSIONS OR GRADES SHOWN INCORRECTLY ON THESE PLANS IF SUCH NOTIFICATION HAS NOT BEEN GIVEN.
2. ALL CONSTRUCTION SHALL BE IN ACCORDANCE WITH TOWN OF CHAPEL HILL STANDARDS AND SPECIFICATIONS.
3. CONTRACTOR SHALL NOTIFY "NORTH CAROLINA ONE CALL" (1-800-632-4949) AT LEAST 48 HOURS PRIOR TO BEGINNING CONSTRUCTION OR EXCAVATION TO HAVE EXISTING UTILITIES LOCATED. CONTRACTOR TO CONTACT ANY LOCAL UTILITIES THAT PROVIDE THEIR OWN LOCATOR SERVICES INDEPENDENT OF "NORTH CAROLINA ONE CALL".
4. CONSTRUCTION, MAINTENANCE AND REMOVAL OF ALL EROSION CONTROL DEVICES ARE THE RESPONSIBILITY OF THE GENERAL CONTRACTOR.
5. EXISTING UTILITIES AND STRUCTURES SHOWN, BOTH UNDERGROUND AND ABOVE GROUND, ARE BASED ON A FIELD SURVEY AND THE BEST AVAILABLE RECORD DRAWINGS. THE CONTRACTOR SHALL VERIFY FIELD CONDITIONS PRIOR TO BEGINNING RELATED CONSTRUCTION. ANY DISCREPANCIES SHALL BE REPORTED TO THE OWNER'S REPRESENTATIVE IMMEDIATELY.
6. SOIL UNDER BUILDING PAD, PAVED AREAS AND WITHIN SLOPES GREATER THAN 3:1 (H:V) SHALL BE APPROVED, PLACED AND COMPACTED AS RECOMMENDED BY THE GEOTECHNICAL ENGINEER. THESE SOILS SHALL BE COMPACTED AS SPECIFIED UNLESS OTHERWISE RECOMMENDED BY THE GEOTECHNICAL ENGINEER. ANY UNDERCUT OF SOILS IN THESE AREAS SHALL BE APPROVED BY THE GEOTECHNICAL ENGINEER & OWNER. THE UNDERCUT SOILS SHALL ALSO QUANTIFIED BY THE GEOTECHNICAL ENGINEER.
7. ALL GRADING MUST PRODUCE SURFACE DRAINAGE ADEQUATE TO PREVENT STANDING WATER OR WET LAWN AREAS, AND TO ENSURE THAT ALL STORM WATER FLOWS TO INLETS OR OTHER POINTS OF DISCHARGE.
8. ALL SIDEWALKS SHALL BE CONSTRUCTED WITH A MAXIMUM 1.8% CROSS SLOPE IN THE DIRECTION SHOWN ON THE PLAN.
9. CONNECT ALL ROOF LEADERS AND DOWNSPOUTS TO STORM DRAINAGE SYSTEM WITH PVC PIPE. SEE ARCHITECTURAL PLANS FOR LOCATIONS.
10. CURB INLETS: PROVIDE PRE-CAST CURB INLET HOODS AND COVERS STATING, "DUMP NO WASTE! DRAINS TO JORDAN LAKE", IN ACCORDANCE WITH THE SPECIFICATIONS OF THE TOWN STANDARD DETAIL SD-5A, FOR ALL NEW CURB INLETS FOR PRIVATE, TOWN AND STATE RIGHTS-OF-WAY.
11. BW (BOTTOM OF WALL) ELEVATION IS FINISH GRADE, NOT THE FOOTING. REFERENCE RETAINING WALL PLANS/DETAILS FOR DEPTH OF FOOTING.
12. ANY DISTURBANCE WITHIN THE FORESTED "NO LAND DISTURBANCE AREA" WILL REQUIRE AN UPDATE TO THE JORDAN ACCOUNTING TOOL.
13. AN TOWN OF CHAPEL HILL ENCROACHMENT AGREEMENT WILL BE NEEDED FOR THE ROUGH GRADING FOR THE FUTURE SIDEWALK WITHIN THE COLERIDGE ROAD RIGHT-OF-WAY.
14. AN ENCROACHMENT AGREEMENT WILL BE NEEDED FOR THE ROUGH GRADING FOR THE FUTURE SIDEWALK WITHIN THE COLERIDGE ROAD RIGHT-OF-WAY.

4 C102 GRADING NOTES

1. ALL STORM DRAINAGE PIPES SHOWN ARE TO BE CLASS III REINFORCED CONCRETE (RCP) UNLESS NOTED OTHERWISE.
2. ALL STORM DRAINAGE CONSTRUCTION SHALL BE IN ACCORDANCE WITH THE TOWN OF CHAPEL HILL STANDARDS.
3. ALL CONCRETE SHALL MEET A MINIMUM 3000 PSI COMPRESSIVE STRENGTH.
4. ALL PIPE IN STORM DRAIN STRUCTURES SHALL BE STRUCK EVEN WITH INSIDE WALL.
5. ALL PIPE JOINTS SHALL BE MADE WITH PREFORMED JOINT SEALER, WHICH CONFORMS TO AASHTO SPECIFICATION M-198 FOR TYPE B FLEXIBLE PLASTIC GASKETS UNLESS OTHERWISE NOTED.
6. THE INTERIOR SURFACES OF ALL STORM DRAINAGE STRUCTURES SHALL BE POINTED AND SMOOTHED TO AN ACCEPTABLE STANDARD USING MORTAR MIXED TO MANUFACTURER'S SPECIFICATIONS.
7. ALL BACKFILL SHALL BE NON-PLASTIC IN NATURE, FREE FROM ROOTS, VEGETATION MATTER, WASTE CONSTRUCTION MATERIAL OR OTHER OBJECTIONABLE MATERIAL. SAID MATERIAL SHALL BE CAPABLE OF BEING COMPACTED BY MECHANICAL MEANS AND SHALL HAVE NO TENDENCY TO FLOW OR BEHAVE IN A PLASTIC MANNER UNDER THE TAMPING BLOWS OR PROOF ROLLING.
8. MATERIALS DEEMED BY THE OWNER'S REPRESENTATIVE AS UNSUITABLE FOR BACKFILL PURPOSES SHALL BE REMOVED AND REPLACED WITH SUITABLE MATERIAL.
9. BACKFILLING OF TRENCHES SHALL BE ACCOMPLISHED IMMEDIATELY AFTER PIPE IS LAID. THE FILL AROUND THE PIPE SHALL BE THOROUGHLY COMPACTED TO 95% OF THE MAXIMUM DRY DENSITY OBTAINABLE WITH THE STANDARD PROCTOR TEST. THE TOP EIGHT (8) INCHES SHALL BE COMPACTED TO 100% STANDARD PROCTOR.
10. UNDER NO CIRCUMSTANCES SHALL WATER BE ALLOWED TO RISE IN UNBACKFILLED TRENCHES AFTER PIPE HAS BEEN PLACED.
11. RISER STRUCTURES WITH MULTIPLE BARREL SECTIONS SHALL HAVE GASKETTED JOINTS, AND EACH SECTION SHALL BE BOLTED TO ADJACENT SECTIONS WITH STAINLESS STEEL STRAPS.

5 C102 STORM DRAINAGE NOTES

1. EROSION CONTROL BOND: IF ONE (1) ACRE OR MORE IS UNCOVERED BY LAND-DISTURBING ACTIVITIES FOR THIS PROJECT, THEN A PERFORMANCE GUARANTEE IN ACCORDANCE WITH SECTION 5-97.1 BONDS OF THE TOWN CODE OF ORDINANCES SHALL BE REQUIRED PRIOR TO FINAL AUTHORIZATION TO BEGIN LAND-DISTURBING ACTIVITIES. THIS FINANCIAL GUARANTEE IS INTENDED TO COVER THE COSTS OF RESTORATION OF FAILED OR FAILING SOIL EROSION AND SEDIMENTATION CONTROLS, AND/OR TO REMEDY DAMAGES RESULTING FROM LAND-DISTURBING ACTIVITIES, SHOULD THE RESPONSIBLE PARTY OR PARTIES FAIL TO PROVIDE PROMPT AND EFFECTIVE REMEDIES ACCEPTABLE TO THE TOWN.
2. THE APPLICANT SHALL PROVIDE A COPY OF THE APPROVED EROSION AND SEDIMENT CONTROL PERMIT FROM ORANGE COUNTY EROSION CONTROL DIVISION PRIOR TO RECEIVING A ZONING COMPLIANCE PERMIT. DURING THE CONSTRUCTION PHASE, ADDITIONAL EROSION AND SEDIMENT CONTROLS MAY BE REQUIRED IF THE PROPOSED MEASURES DO NOT CONTAIN THE SEDIMENT. SEDIMENT LEAVING THE PROPERTY IS A VIOLATION OF THE TOWN'S EROSION AND SEDIMENT CONTROL ORDINANCE.
3. THE CONTRACTOR SHALL TAKE THE APPROPRIATE MEASURES TO PREVENT AND REMOVE THE DEPOSIT OF WET OR DRY SILT ON ADJACENT PAVED ROADWAYS.
4. EROSION CONTROL INSPECTIONS: IN ADDITION TO THE REQUIREMENT DURING CONSTRUCTION FOR INSPECTION AFTER EVERY RAINFALL, THE APPLICANT SHALL INSPECT THE EROSION AND SEDIMENT CONTROL DEVICES WEEKLY, MAKE ANY NECESSARY REPAIRS OR ADJUSTMENTS TO THE DEVICES, AND MAINTAIN INSPECTION LOGS DOCUMENTING THE DAILY INSPECTIONS AND ANY NECESSARY REPAIRS.

6 C102 EROSION CONTROL NOTES

1. CONTRACTOR SHALL NOTIFY "NORTH CAROLINA ONE CALL" (1-800-632-4949) AT LEAST 48 HOURS PRIOR TO BEGINNING CONSTRUCTION OR EXCAVATION TO HAVE EXISTING UTILITIES LOCATED. CONTRACTOR TO CONTACT ANY LOCAL UTILITIES THAT PROVIDE THEIR OWN LOCATOR SERVICE INDEPENDENT OF "NORTH CAROLINA ONE CALL".
2. ALL WATER AND SEWER MAINS WITHIN PUBLIC EASEMENTS AND RIGHT-OF-WAYS TO BE OWNED, OPERATED AND MAINTAINED BY THE TOWN OF CHAPEL HILL.
3. ALL CONSTRUCTION SHALL BE IN ACCORDANCE WITH THE TOWN OF CHAPEL HILL STANDARDS AND SPECIFICATIONS.
4. ALL EXISTING UNDERGROUND UTILITIES ARE APPROXIMATELY LOCATED. ACTUAL LOCATION AND DEPTH SHALL BE CONFIRMED IN THE FIELD PRIOR TO CONSTRUCTION.
5. BEFORE STARTING ANY CONSTRUCTION OF IMPROVEMENTS WITHIN ANY TOWN OR N.C.D.O.T. STREET OR HIGHWAY RIGHT-OF-WAY THE FOLLOWING PROCEDURES SHOULD BE UNDERTAKEN; TOWN RIGHT-OF-WAY: CONTACT LOCAL AUTHORITIES' TRAFFIC ENGINEERING DEPT. FOR INFORMATION ON DETOURS, OPEN CUTTING OF STREETS OR FOR ANY CONSTRUCTION WITHIN RIGHT-OF-WAY. N.C.D.O.T. RIGHT-OF-WAY: CONTACT PROJECT ENGINEERS AND OBTAIN ALL PERMITS AND ENCROACHMENTS (KEEP COPIES ON CONSTRUCTION SITE, ALSO CONTACT N.C.D.O.T. DISTRICT OFFICE 24 HOURS IN ADVANCE BEFORE PLACING CURB AND GUTTER).
6. ALL DIMENSIONS AND GRADES SHOWN ON THE PLANS SHALL BE FIELD VERIFIED BY THE CONTRACTOR PRIOR TO CONSTRUCTION. CONTRACTOR SHALL NOTIFY THE OWNER IF ANY DISCREPANCIES EXIST. PRIOR TO PROCEEDING WITH CONSTRUCTION FOR NECESSARY PLAN OR GRADING CHANGES. NO EXTRA COMPENSATION SHALL BE PAID TO THE CONTRACTOR FOR ANY WORK DONE DUE TO DIMENSIONS OR GRADES SHOWN INCORRECTLY ON THESE PLANS IF SUCH NOTIFICATION HAS NOT BEEN GIVEN.
7. POWER, TELEPHONE, AND GAS SERVICES TO BUILDINGS SHALL BE UNDERGROUND. ACCESS AND SERVICE ROUTES TO BE COORDINATED WITH THE PUBLIC UTILITIES, CONTRACTOR AND THE OWNER.
8. RESURFACING OF STREET DUE TO UTILITY CUTS SHALL BE REQUIRED AT THE DIRECTION OF ENGINEERING. (MINIMUM 50' TO EITHER SIDE OF UTILITY CUTS).
9. PROVIDE 10-FT OF HORIZONTAL SEPARATION BETWEEN PROPOSED NEW WATER AND SEWER MAINS

SANITARY SEWER:

1. BACKFLOW PREVENTORS SHALL BE PROVIDED FOR ALL UNITS WITH FINAL FLOOR ELEVATIONS OF BUILDINGS LESS THAN 1'-0" ABOVE UPSTREAM MANHOLE.
2. MINIMUM COVER OF 5 FEET IN TRAFFIC AREAS TO BE PROVIDED FOR ALL COLLECTOR LINES 4 INCHES AND LARGER. IF LESS THAN 5 FEET, DUCTILE IRON PIPE SHALL BE REQUIRED.
3. MINIMUM SLOPE FOR 4 INCH SANITARY SEWER COLLECTION LINES SHALL BE NO LESS THAN 2.0% WITH CLEANOUTS EVERY 75 LINEAL FEET.
4. MINIMUM SLOPE FOR 6 INCH SANITARY SEWER COLLECTION LINES SHALL BE NO LESS THAN 1.0% WITH CLEANOUTS EVERY 75 LINEAL FEET.

WATER:

1. WATERLINES WILL BE 3' OFF CURB AND GUTTER UNLESS SHOWN OTHERWISE.
2. LAY WATER MAINS AT LEAST 10 FEET LATERALLY FROM EXISTING OR PROPOSED SANITARY SEWERS. IF LOCAL CONDITIONS OR BARRIERS PREVENT A 10 FOOT SEPARATION, LAY THE WATER MAIN WITH AT LEAST 18" VERTICAL SEPARATION ABOVE THE TOP OF THE SANITARY SEWER PIPE EITHER IN A SEPARATE TRENCH OR IN THE SAME TRENCH ON A BENCH OF UNDISTURBED EARTH.
3. WHEN A PROPOSED WATER MAIN CROSSES OVER A PROPOSED OR EXISTING SANITARY SEWER, LAY THE WATER MAIN WITH AT LEAST 18" VERTICAL SEPARATION ABOVE THE TOP OF THE SANITARY SEWER. IF LOCAL CONDITIONS PREVENT AN 18" VERTICAL SEPARATION, CONSTRUCT BOTH THE WATER MAIN AND THE SANITARY SEWER FOR A DISTANCE OF 10 FEET ON EACH SIDE TO THE POINT OF CROSSING WITH FERROUS PIPE HAVING WATER MAIN QUALITY JOINTS.
4. WHEN A PROPOSED WATER MAIN CROSSES UNDER A PROPOSED OR EXISTING SANITARY SEWER, CONSTRUCT BOTH THE WATER MAIN AND THE SANITARY SEWER OF FERROUS MATERIALS WITH JOINTS THAT ARE EQUIVALENT TO WATER MAIN STANDARDS FOR A DISTANCE OF 10 FEET ON EACH SIDE OF THE POINT OF CROSSING. CENTER THE SECTION OF WATER PIPE AT THE POINT OF CROSSING.
5. MAINTAIN A MINIMUM COVER OF 36" AND MAXIMUM COVER OF 42" BELOW FINISHED GRADE OVER ALL PIPES UNLESS OTHERWISE DIRECTED OR SHOWN ON THE PLANS. DUE TO THE HEIGHTS OF VALVES, INCREASE THE COVER DEPTHS ADJACENT TO THE VALVES OR VARIED AT POINTS OF TIE-IN TO EXISTING LINES.
6. ALL FDC(S) AND HYDRANT(S) SHALL BE SIAMESE CONNECTIONS AND MEET TOWN OF CHAPEL HILL AND OWASA STANDARDS.
7. A FIRE SPRINKLER SYSTEM WILL BE REQUIRED FOR THE SELF-STORAGE FACILITY.
8. A PERMIT FROM THE CHAPEL HILL FIRE MARSHAL'S OFFICE IS REQUIRED TO INSTALL ANY NEW UNDERGROUND OR ABOVE-GROUND TANKS THAT CONTAINED FLAMMABLE/COMBUSTIBLE LIQUIDS. 2018 NC FIRE CODE SECTION 105.6.17.

7 C102 UTILITY NOTES

LIGHTING CONDUIT

LIGHTING CONDUIT SHALL MEET THE FOLLOWING GUIDELINES.

1. CONDUIT DESIGN MUST BE APPROVED BY DUKE ENERGY PRIOR TO INSTALLATION. CHANGING THE CONDUIT LAYOUT CAN CAUSE CONDUCTOR LENGTH TO EXCEED ACCEPTABLE VOLTAGE LEVEL WHICH WILL AFFECT THE LIGHT'S ABILITY TO OPERATE.
2. ALL CONDUITS ARE TO BE 2" SCHEDULE 40 GRAY ELECTRICAL PVC.
3. ALL JOINTS ARE TO BE GLUED.
4. ALL ENDS ARE TO BE MARKED WITH SCRAP CONDUIT OR A BOARD (PAINTING THE GROUND WITH MARKING PAINT IS NOT ACCEPTABLE). IT IS STRONGLY SUGGESTED THAT THE ENDS SHOULD BE IDENTIFIED BY GPS COORDINATES.
5. ALL ENDS ARE TO BE CAPPED TO PREVENT ENTRY OF DEBRIS.
6. ALL CONDUITS MORE THAN 30' IN LENGTH SHALL HAVE A STRING INSTALLED.
7. TO COMPLY WITH NESC, ALL CONDUIT ARE TO BE INSTALLED AT A MINIMUM DEPTH OF 30" FROM FINISH GRADE TO TOP OF CONDUIT. CONDUITS THAT CAN NOT MEET THIS CRITERIA MUST BE INCASED IN 3" MINIMUM CONCRETE ENVELOPE. (FLOWABLE FILL IS ACCEPTABLE IN PLACE OF CONCRETE).
8. IF CONCRETE ENCASED CONDUIT IS REQUIRED AT ANY POINT, IT MUST BE ENCASED IN CONCRETE UNTIL PIPE IS BACK DOWN TO REQUIRED DEPTH.
9. PEDESTAL AREAS WHERE MULTIPLE CONDUIT ENDS TERMINATE ARE TO HAVE THE CONDUIT ENDS WITHIN 12" OF EACH OTHER.
10. DIRECT BURIED LIGHT POLE AREAS ARE TO HAVE CONDUITS TERMINATE 36" APART AND 12" BACK OF POLE LOCATION.
11. CONDUITS SERVING LIGHTS ON CONCRETE REVEALS ARE TO BE CONTINUOUS FROM REVEAL TO REVEAL.

LIGHTING NOTES

1. MEASURES SHALL BE PROVIDED TO PREVENT LIGHT SPILLOVER ONTO ADJACENT PROPERTIES AND GLARE TOWARD MOTOR VEHICLE OPERATORS. EXTERIOR LIGHTS SHALL BE SHIELDED SO THEY DO NOT CAST DIRECT LIGHT BEYOND THE PROPERTY LINE.
2. PROVIDE 2" PVC CONDUIT UNDER PAVEMENT, UNDER HEAVILY LANDSCAPED AREAS AS NECESSARY, AND AS DETERMINED BY DUKE ENERGY TO PROVIDE ACCESS TO ALL LIGHT FIXTURES. COORDINATE WITH DUKE ENERGY TO FINALIZE CONDUIT LOCATIONS AND LENGTHS.

SPECIAL COORDINATION NOTES:

1. CONTRACTOR IS TO COORDINATE LIGHT POLE AND CONDUIT LOCATIONS WITH DUKE ENERGY PRIOR TO INSTALLATION OF WALLS AND PAVING.
2. ABOVE GROUND PEDESTALS AND LIGHT POLES WILL BE PROVIDED AND INSTALLED BY DUKE ENERGY.
3. CONTRACTOR IS TO REFER TO DUKE ENERGY SPECIFICATIONS FOR CONDUIT INSTALLATION.
4. CONDUIT IS TO BE FURNISHED AND INSTALLED BY CONTRACTOR.

8 C102 LIGHTING NOTES

1. LANDSCAPING MUST BE IN PLACE PRIOR TO REQUEST FOR A CERTIFICATE OF OCCUPANCY OR CERTIFICATE OF COMPLIANCE.
2. CONTRACTOR SHALL FIELD VERIFY ALL DIMENSIONS, DEPTHS, QUANTITIES, DISTANCES, ANGLES AND SLOPES PRIOR TO ORDERING MATERIALS OR INSTALLING PROJECT.
3. IN AREAS OF GROUND COVER, MAINTAIN A 12" MINIMUM DISTANCE BETWEEN PLANTS AND HARD IMPROVEMENTS.
4. BED LINES SHALL CONFORM TO CONFIGURATION SHOWN ON THE PLANS. BED LINES SHALL MEET CURBS, WALKS, BUILDINGS, ETC. AT RIGHT ANGLES UNLESS SHOWN OTHERWISE.
5. CONTRACTOR SHALL VISIT THE SITE AND FAMILIARIZE THEMSELF WITH ACTUAL CONDITIONS AND VERIFY EXISTING CONDITIONS IN THE FIELD. CONTRACTOR SHALL REPORT ALL DISCREPANCIES TO LANDSCAPE ARCHITECT.
6. CONTRACTOR SHALL ACCEPT ACTUAL CONDITIONS AT SITE AND PERFORM THE WORK SPECIFIED INCLUDING FINE GRADING AND INCORPORATION OF TOP SOIL INTO PLANTING AREAS, WITHOUT ADDITIONAL COMPENSATION FOR POSSIBLE VARIATION FROM GRADES AND CONDITIONS SHOWN, WHETHER SURFACE OR SUBSURFACE, EXCEPT AS PROVIDED FOR IN CONTRACT DOCUMENTS.
7. IN LAWN AREAS, 2" TOPSOIL SHALL BE TILLED INTO THE TOP 5" OF GROUND PRIOR TO SEEDING.
8. CONTRACTOR WILL OBTAIN WRITTEN APPROVAL FROM LANDSCAPE ARCHITECT FOR ANY PLANT SUBSTITUTIONS OF SPECIES, SIZE, OR TYPE OF CONTAINER.
9. CONTRACTOR SHALL LOCATE ALL UNDERGROUND UTILITIES PRIOR TO CONSTRUCTION AND SHALL BE RESPONSIBLE FOR THE PROTECTION OF THESE UTILITIES DURING INSTALLATION, AND SHALL PROMPTLY REPAIR AND RESTORE SERVICES AT NO ADDITIONAL COST TO THE OWNER IF DAMAGE OCCURS DURING INSTALLATION.
   CONTRACTOR SHALL BECOME THOROUGHLY FAMILIAR WITH THE FULL SET OF CONSTRUCTION DRAWINGS AND SPECIFICATIONS FOR COORDINATION WITH UTILITIES, ARCHITECTURAL FEATURES, ETC.
10. CONTRACTOR WILL LEAVE DISTURBED AREAS LEVEL AND RAKED SMOOTH, REMOVING ALL ROCKS AND DEBRIS.
11. MULCH IS TO BE A 3" LAYER OF TRIPLE SHREDDED HARDWOOD MULCH. MULCH IS TO BE KEPT AWAY FROM TREE TRUNKS.
12. ANY DAMAGE TO EXISTING CONDITIONS OUTSIDE THE CONTRACT LIMITS, INCLUDING CURBS, SIDEWALKS, TURF AREAS AND PAVING, SHALL BE RESTORED TO ORIGINAL CONDITION BY THE CONTRACTOR WITHOUT EXTRA COST TO THE OWNER.
13. IN CASE OF DISCREPANCY BETWEEN THE QUANTITY OF PLANTS ON THE PLANS COMPARED TO THE PLANT LIST, THE CONTRACTOR SHALL SUPPLY QUANTITIES AS SHOWN ON THE PLANS.
14. ALL UNPAVED SURFACES ARE TO BE COVERED IN PLANTS, MULCH, OR GRASS.
15. LINE OF SIGHT NOTE: NO PROPOSED LANDSCAPING WITHIN THE LINE OF SIGHT EASEMENT SHALL EXCEED 24" AT MATURITY. ANY NEW TREES SHALL BE LIMBED TO 7' ABOVE FINISHED GRADE.
16. ANY INVASIVE, EXOTIC PLANT MATERIAL WILL BE REMOVED. A SURVEY OF EXISTING THE LANDSCAPE BUFFERS TO REMAIN WILL BE CONDUCTED FOLLOWING INITIAL CLEARING, AND ANY INVASIVE OR EXOTIC SPECIES FOUND WILL BE REMOVED.
17. THE AREA WITHIN THE SIGHT TRIANGLE AREA SHALL BE THINNED OF ALL SHRUBS, UNDERSTORY TREES UNDER 1" IN CALIPER, VINES, AND DEAD PLANT MATERIAL. EXISTING TREES LARGER THAN 1" SHALL BE LIMBED UP TO 7' ABOVE EXISTING GRADE TO IMPROVE VISIBILITY.

9 C102 LANDSCAPE NOTES

1. NCFPC Section 510. Emergency responder radio coverage in new buildings. All new buildings shall have approved radio coverage for emergency responders within the building based upon the existing coverage levels of the public safety communication systems of the jurisdiction at the exterior of the building. This section shall not require improvement of the existing public safety communication systems.
2. FIRE WATCH; During construction and demolition where hot work, materials subject to spontaneous combustion, or other hazardous construction or demolition is occurring, the owner or their designee shall be responsible for maintaining a fire watch. The fire watch shall consist of at least one person with a means of communicating an alarm to 911, shall have a written address posted in a conspicuous location, and shall maintain constant patrols. 2018 NCFC Section 3304.5
3. CONSTRUCTION/DEMOLITION; All Construction and demolition conducted shall be in compliance of the current edition of the NC Fire Code. 2018 NCFC Chapter 33
4. FIRE DEPARTMENT C

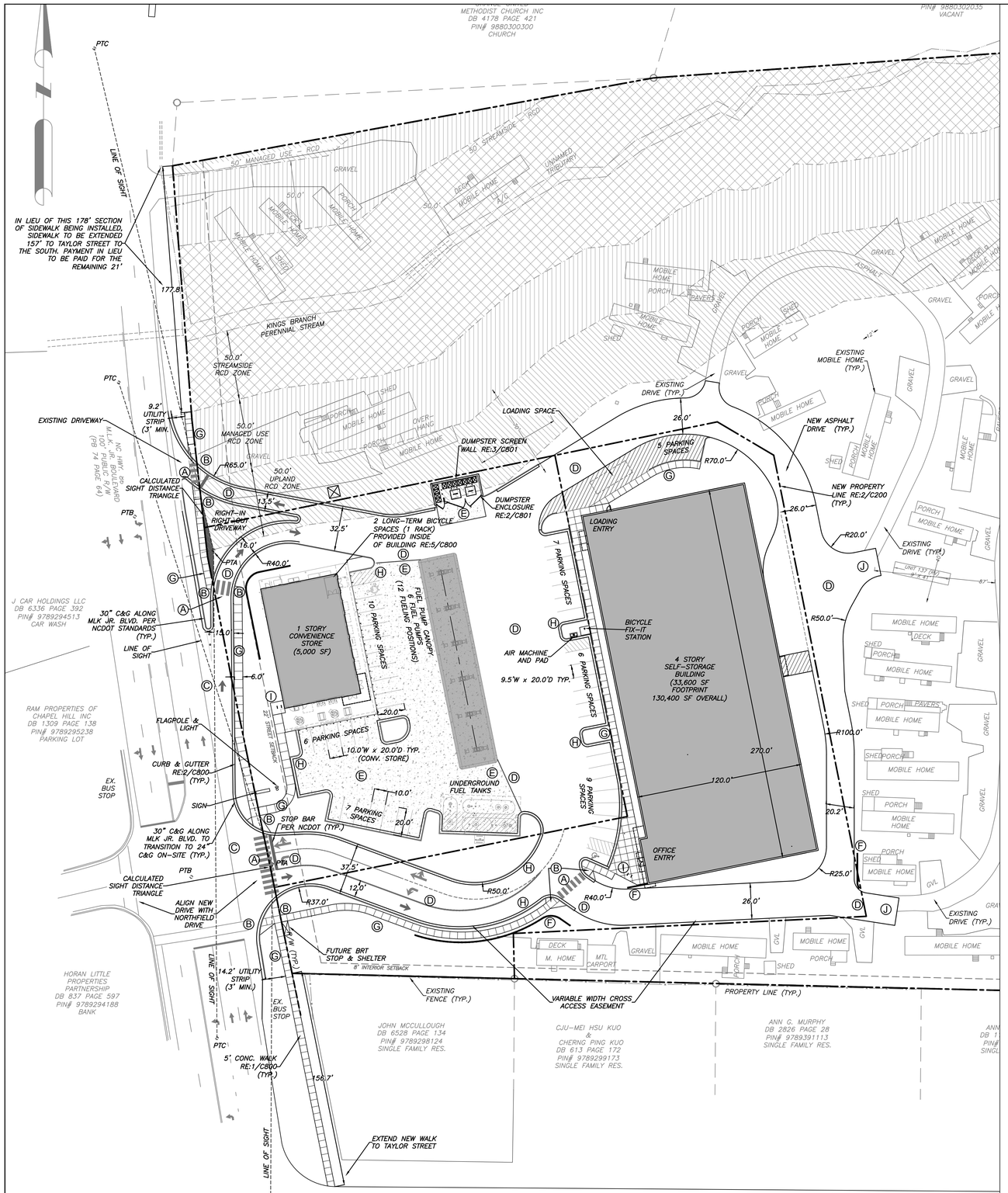

1 C200 SITE PLAN

1" = 40'-0"

SEE NOTES RE: 3/C102

0 20 40 80

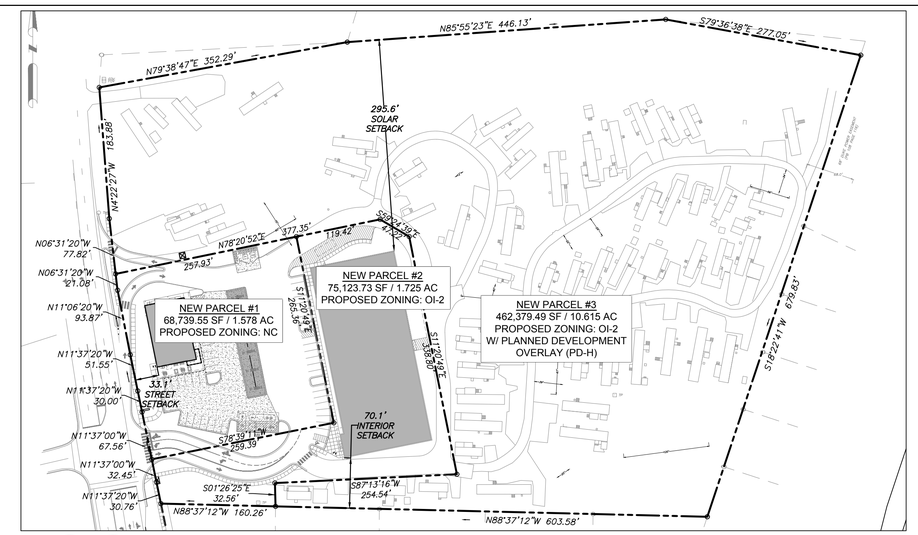

2 C200 NEW LOTS & BUILDING SETBACKS

1" = 100'-0"

0 50 100 200

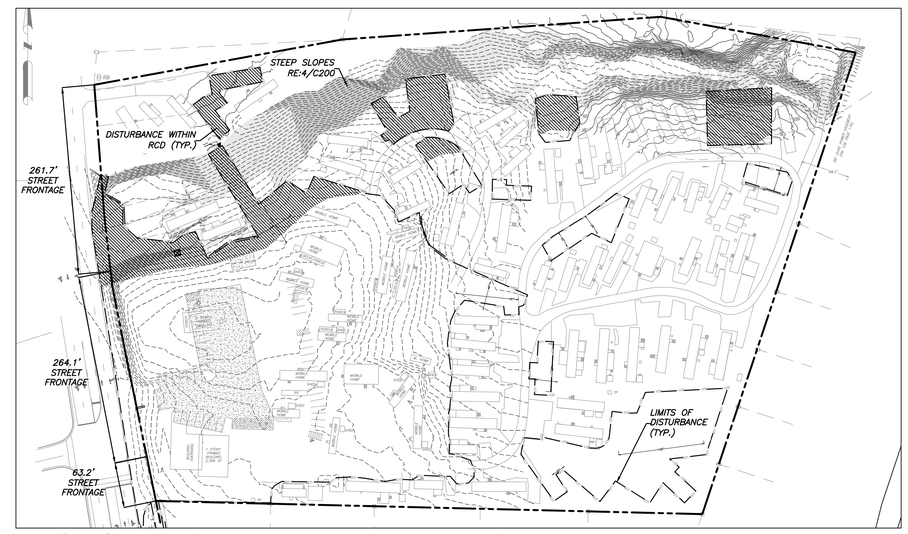

3 C200 RCD SLOPE ANALYSIS & LOT FRONTAGE CALLOUTS

1" = 100'-0"

0 50 100 200

SITE PLAN KEY

- (A) CROSSWALK RE: 10/C800
- (B) ADA RAMP WITH DETECTABLE WARNING DOMES PER TOWN OF CHAPEL HILL STANDARD DETAIL ST-5.1 RE: 8/C801
- (C) VALLEY GUTTER RE: 9/C800
- (D) HEAVY DUTY ASPHALT PAVEMENT RE: 3/C800
- (E) HEAVY DUTY CONCRETE PAVEMENT RE: 4/C800
- (F) KEYSTONE RETAINING WALL
- (G) CONCRETE SIDEWALK RE: 1/C800
- (H) CURB & GUTTER RE: 2/C800
- (I) BICYCLE RACK RE: 7/C801
- (J) FIRE TRUCK TURNAROUND

DIMENSIONAL STANDARDS

Zone	Size (min.)	Frontage (min.)	Width (min.)
NC	5,500 sf	40'	40'
OI-2	5,500 sf	40'	40'

LEGEND

SLOPES > 25%
34,976 SF
PROPOSED 1,269 SF ESTIMATED DISTURBANCE OF SLOPES >25%

SLOPES 15%-25%
32,651 SF
PROPOSED 1,423 SF ESTIMATED DISTURBANCE OF SLOPES 15%-25%

AREA NOT HATCHED REPRESENTS SLOPES <15%
538,616 SF

4 C200 SLOPE SUMMARY

Coulter Jewell Thames P.A.

ENGINEERING . PLANNING . LANDSCAPE ARCHITECTURE

111 West Main Street
Durham, N.C. 27701
p 919.682.0368
f 919.688.5646
www.cjtpa.com

NC BOARD OF EXAMINERS FOR ENGINEERS AND SURVEYORS LIC # C-1209
NC BOARD OF LANDSCAPE ARCHITECTS LIC # C-104

Project:

1200 MLK

1200 & 1204 Martin Luther King Jr. Boulevard

Orange County, North Carolina

PIN:
9789297279
9789392409

NORTH CAROLINA LANDSCAPE ARCHITECT 268 JEREMY S. ANDERSON

PRELIMINARY-DO NOT USE FOR CONSTRUCTION

Job Number: 1858

Drawn	JSA, MTC
Checked	JSA
Date	5-31-2019 SUP
Revisions	8-06-2019 SUP Rev. 1
	4-17-2020 SUP Rev. 2
	6-18-2020 SUP Rev. 3
	8-19-2020 CZ
	12-03-2020 PLAYGROUND

Conditional Zoning

Sheet Title:

SITE PLAN

Sheet Number

C200

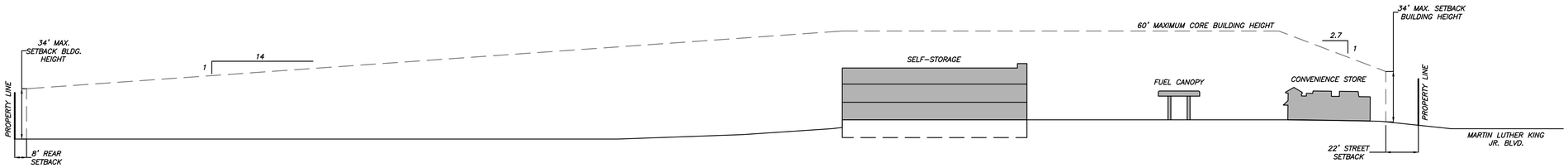

1 C201 NORTH ELEVATION

1" = 40'-0"

0 20 40 80

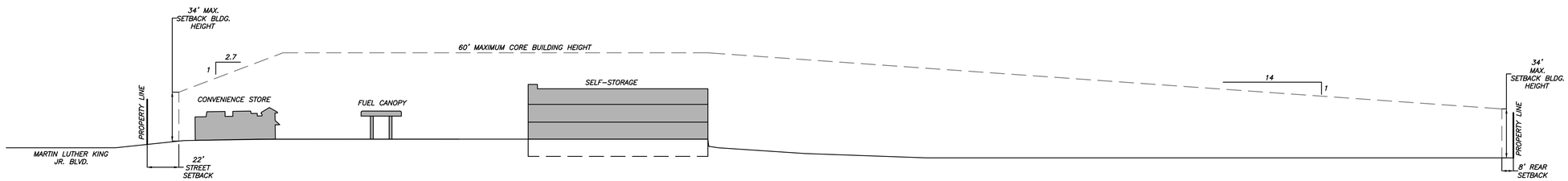

2 C201 SOUTH ELEVATION

1" = 40'-0"

0 20 40 80

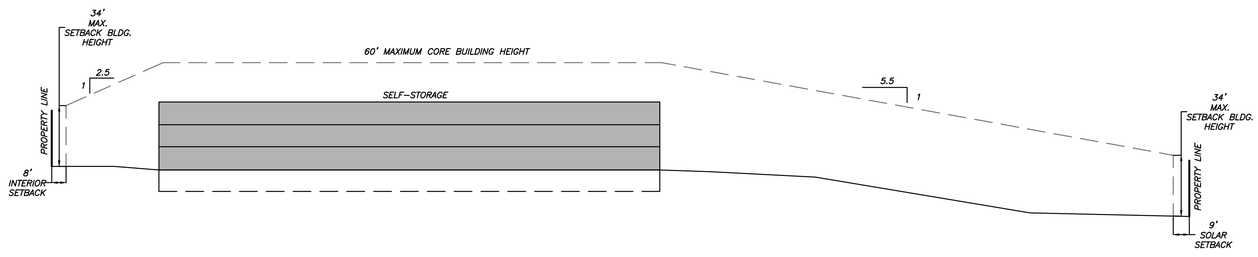

3 C201 EAST ELEVATION

1" = 40'-0"

0 20 40 80

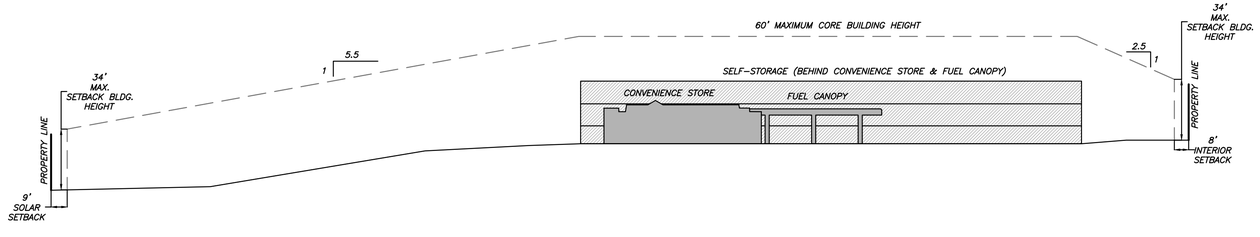

4 C201 WEST ELEVATION

1" = 40'-0"

0 20 40 80

Coulter Jewell Thames P.A.

ENGINEERING . PLANNING . LANDSCAPE ARCHITECTURE

111 West Main Street
Durham, N.C. 27701
p 919.682.0368
f 919.688.5646
www.cjtpa.com

NC BOARD OF EXAMINERS FOR ENGINEERS AND SURVEYORS LIC # C-1209
NC BOARD OF LANDSCAPE ARCHITECTS LIC # C-104

Project:

1200 MLK

1200 & 1204
Martin Luther King Jr. Boulevard

Orange County,
North Carolina

PIN:
9789297279
9789392409

PRELIMINARY-DO NOT USE FOR CONSTRUCTION

Job Number: 1858

Drawn	JSA, MTC
Checked	JSA
Date	5-31-2019 SUP
Revisions	8-06-2019 SUP Rev. 1
	4-17-2020 SUP Rev. 2
	6-18-2020 SUP Rev. 3
	8-19-2020 CZ

Conditional Zoning

Sheet Title:

EXTERIOR ELEVATION MASSING

Sheet Number

C201

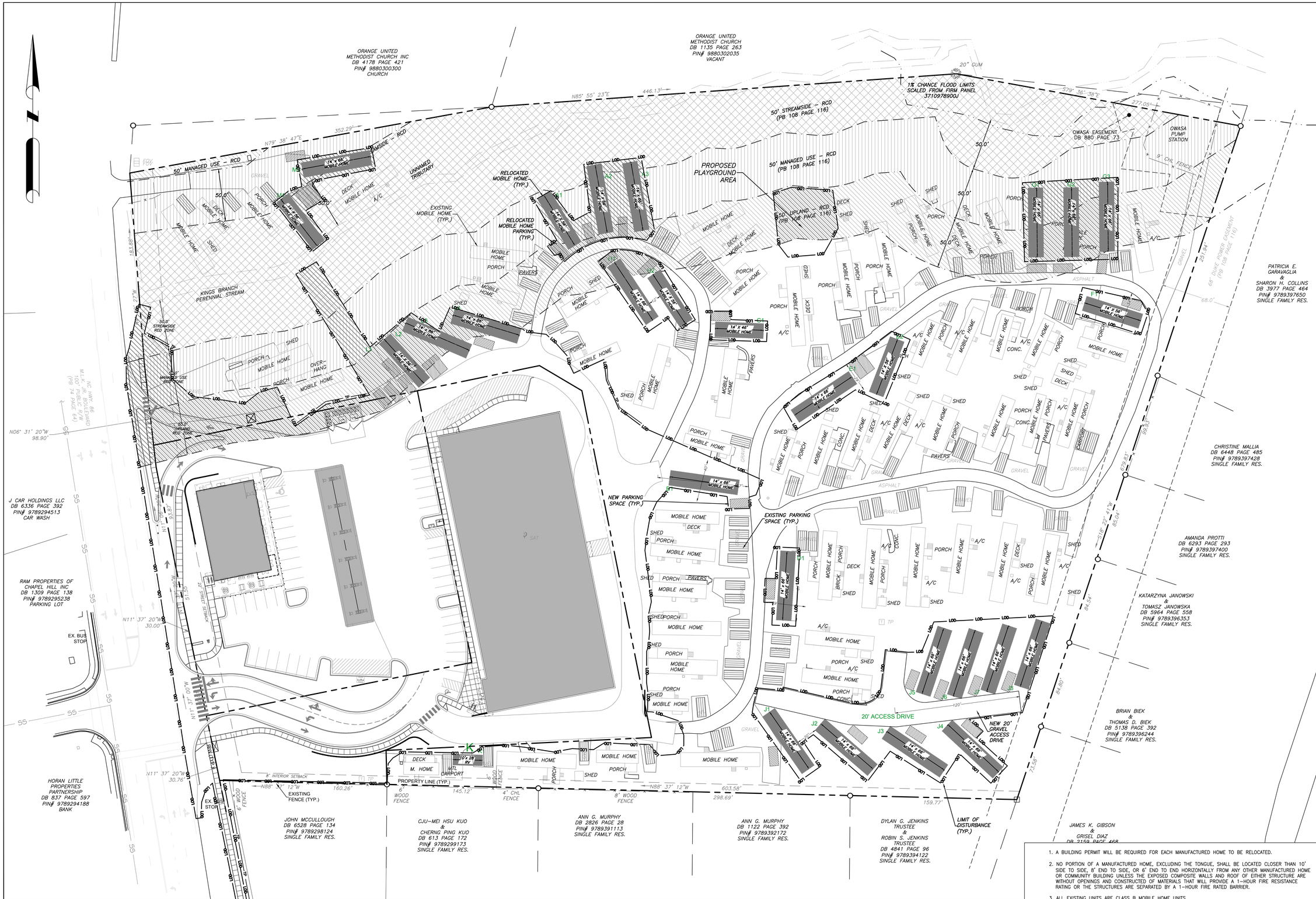

1 C202 UNIT RELOCATION PLAN

1" = 40'-0"

0 20 40 80

2 C202 UNIT RELOCATION NOTES

1. A BUILDING PERMIT WILL BE REQUIRED FOR EACH MANUFACTURED HOME TO BE RELOCATED.
2. NO PORTION OF A MANUFACTURED HOME, EXCLUDING THE TONGUE, SHALL BE LOCATED CLOSER THAN 10' SIDE TO SIDE, 8' END TO SIDE, OR 6' END TO END HORIZONTALLY FROM ANY OTHER MANUFACTURED HOME OR COMMUNITY BUILDING UNLESS THE EXPOSED COMPOSITE WALLS AND ROOF OF EITHER STRUCTURE ARE WITHOUT OPENINGS AND CONSTRUCTED OF MATERIALS THAT WILL PROVIDE A 1-HOUR FIRE RESISTANCE RATING OR THE STRUCTURES ARE SEPARATED BY A 1-HOUR FIRE RATED BARRIER.
3. ALL EXISTING UNITS ARE CLASS B MOBILE HOME UNITS.

ENGINEERING . PLANNING . LANDSCAPE ARCHITECTURE

Coulter Jewell Thames P.A.

111 West Main Street
Durham, N.C. 27701
p 919.682.0368
f 919.688.5646
www.cjtpa.com

NC BOARD OF EXAMINERS FOR ENGINEERS AND SURVEYORS LIC # C-1209
NC BOARD OF LANDSCAPE ARCHITECTS LIC # C-104

Project:

1200 MLK

1200 & 1204 Martin Luther King Jr. Boulevard

Orange County, North Carolina

PIN:
9789297279
9789392409

PRELIMINARY-DO NOT USE FOR CONSTRUCTION

Job Number: 1858

Drawn	JSA, MTC
Checked	JSA
Date	5-31-2019 SUP
Revisions	8-06-2019 SUP Rev. 1
	4-17-2020 SUP Rev. 2
	6-18-2020 SUP Rev. 3
	8-19-2020 CZ
	12-03-2020 PLAYGROUND

Conditional Zoning

Sheet Title:

UNIT RELOCATION PLAN

Sheet Number

C202

1 C300 GRADING & STORM DRAINAGE PLAN

1" = 40'-0"

SEE NOTES RE: 4/C102, 5/C102, 6/C102

0 20 40 80

RCD DISTURBANCE BY ZONE:

STREAMSIDE RCD ZONE:
4,960 SF

MANAGED USE RCD ZONE:
11,036 SF

UPLAND RCD ZONE:
24,261 SF

JORDAN STREAM BUFFER DISTURBANCE:

4,960 SF

2 C300 DISTURBANCE

LEGEND

Water Valve	
Curb Inlet/Catch Basin	
Mail Box	MB
Traffic Signal Box	TSB
Electric Transformer	T
Electric Junction Box	E
Gas Meter	G
Sanitary Sewer Manhole	S
Storm Sewer Manhole	D
Telephone Manhole	T
Electric Manhole	E
Sign	
Telephone Pedestal	TEL
Fire Hydrant	
Post Indicator Valve	PIV
Water Manhole	W
Water Meter	M
Hot Box	F/H
Utility Pole	
Light Pole	LP
Sewer Cleanout	CO
Flared End Section	
Gas Valve	GV
Existing Iron Pipe (3/4" unless noted)	
1/2" Iron Pipe Set	IPS
Existing PK Nail	PK
PK Nail Set	PKS
Computed Point	
Concrete Monument	
Tree Line	
Fence	
Underground Electric	UE
Underground Telephone	UT
Gas Line	GAS
Water Line	W
Overhead Utilities	OU
Storm Sewer	S
Sanitary Sewer	SS
Guard Rail	

Coulter Jewell Thames P.A.

ENGINEERING . PLANNING . LANDSCAPE ARCHITECTURE

111 West Main Street
Durham, N.C. 27701
p 919.682.0368
f 919.688.5646
www.cjtpa.com

NC BOARD OF EXAMINERS FOR ENGINEERS AND SURVEYORS LIC # C-1209
NC BOARD OF LANDSCAPE ARCHITECTS LIC # C-104

Project:

1200 MLK

1200 & 1204 Martin Luther King Jr. Boulevard

Orange County, North Carolina

PIN:
9789297279
9789392409

NORTH CAROLINA PROFESSIONAL SEAL 35003 ENGINEER PRESTON B. ROYSTER

PRELIMINARY-DO NOT USE FOR CONSTRUCTION

Job Number: 1858

Drawn	JSA, MTC, JCJ
Checked	JSA, PBR
Date	5-31-2019 SUP
Revisions	8-06-2019 SUP Rev. 1
	4-17-2020 SUP Rev. 2
	6-18-2020 SUP Rev. 3
	8-19-2020 CZ
	12-03-2020 PLAYGROUND

Conditional Zoning

Sheet Title:

GRADING & STORM DRAINAGE PLAN

Sheet Number

C300

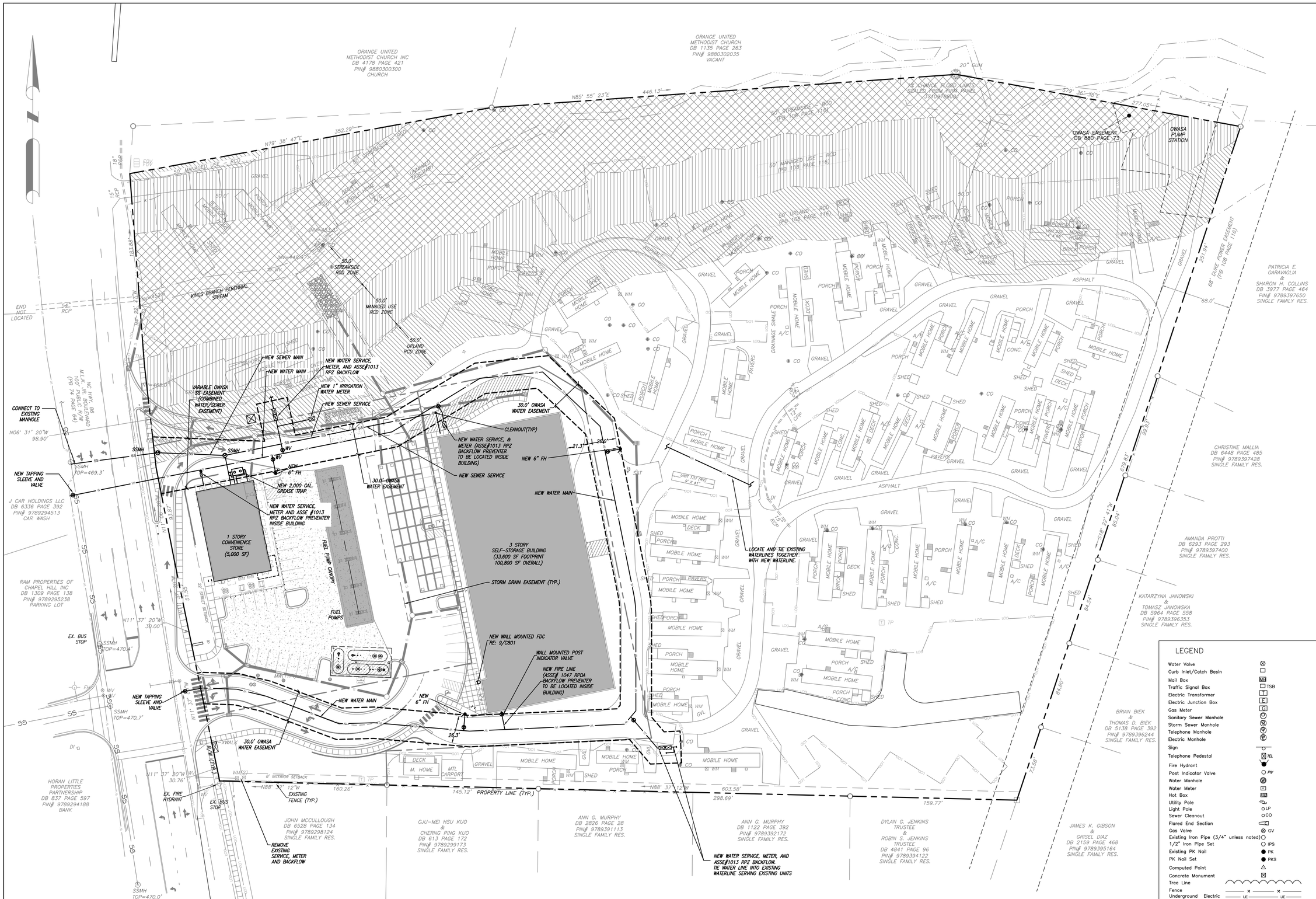

1 C500 UTILITY PLAN

1" = 40'-0"

SEE NOTES RE: 7/C102

0 20 40 80

Coulter Jewell Thames P.A.

ENGINEERING . PLANNING . LANDSCAPE ARCHITECTURE

111 West Main Street
Durham, N.C. 27701
p 919.682.0368
f 919.688.5646
www.cjtpa.com

NC BOARD OF EXAMINERS FOR ENGINEERS AND SURVEYORS LIC # C-1209
NC BOARD OF LANDSCAPE ARCHITECTS LIC # C-104

Project:

1200 MLK

1200 & 1204 Martin Luther King Jr. Boulevard

Orange County, North Carolina

PIN:
9789297279
9789392409

NORTH CAROLINA PROFESSIONAL SEAL 35003 ENGINEER PRESTON B. ROYSTER

PRELIMINARY-DO NOT USE FOR CONSTRUCTION

Job Number: 1858

Drawn	JSA, MTC, JCJ
Checked	JSA, PBR
Date	5-31-2019 SUP
Revisions	8-06-2019 SUP Rev. 1
	4-17-2020 SUP Rev. 2
	6-18-2020 SUP Rev. 3
	8-19-2020 CZ

Conditional Zoning

Sheet Title:

UTILITY PLAN

Sheet Number

C500

red leonard associates
1340 Kemper Meadow Dr. | Cincinnati, OH 45240 | 513-574-9500
www.redleonard.com

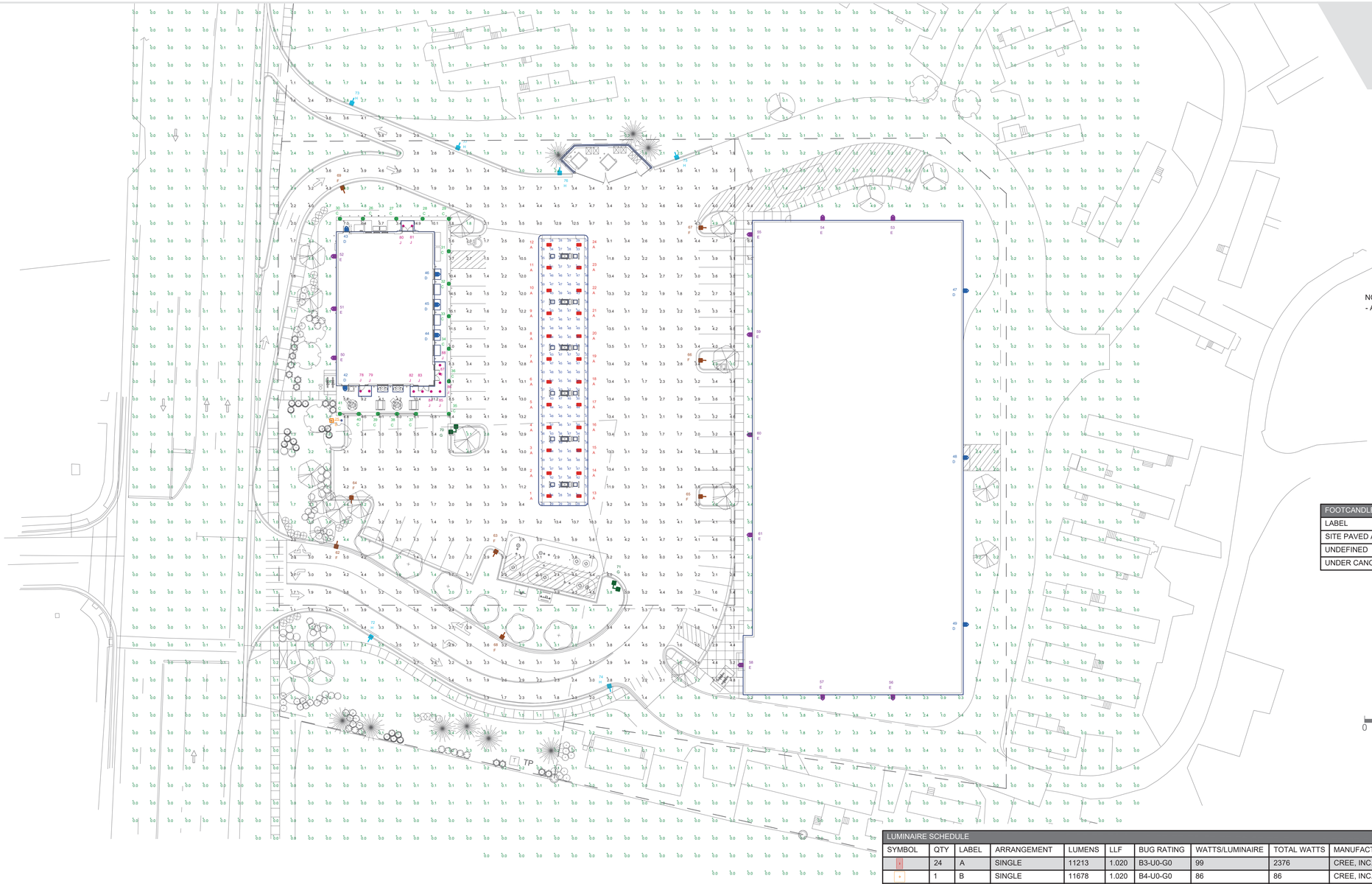

LUMINAIRE LOCATION SUMMARY		
LUM NO.	LABEL	MTG. HT.
1 - 24	A	16
25	B	1
26 - 41	C	3
42, 43	D	9.33
44 - 49	D	12
50 - 61	E	12
62 - 69	F	23
70, 71	G	23
72 - 77	H	23
78 - 88	J	11.33

NOTE:
- ALL AREA LIGHTS ON NEW 20 FT. POLE MOUNTED ON 3 FT. CONCRETE BASE

FOOTCANDLE LEVELS CALCULATED AT GRADE USING INITIAL LUMEN VALUES					
LABEL	AVG	MAX	MIN	AVG/MIN	MAX/MIN
SITE PAVED AREA	4.11	15.1	1.1	3.74	13.73
UNDEFINED	0.53	7.2	0.0	N.A.	N.A.
UNDER CANOPY	40.06	50	23	1.74	2.17

NORTH

GRAPHIC SCALE

0 30 60 90 120

LUMINAIRE SCHEDULE										
SYMBOL	QTY	LABEL	ARRANGEMENT	LUMENS	LLF	BUG RATING	WATTS/LUMINAIRE	TOTAL WATTS	MANUFACTURER	CATALOG LOGIC
	24	A	SINGLE	11213	1.020	B3-U0-G0	99	2376	CREE, INC.	CAN-228-PS-RM-06-E-UL-XX-525
	1	B	SINGLE	11678	1.020	B4-U0-G0	86	86	CREE, INC.	OSQ-AAXX w/PGM-1 + OSQ-A-NM-15D-B-57K-UL-XX
	16	C	SINGLE	1441	1.020	B1-U0-G1	22	352	CREE, INC.	PWY-EDG-3M-P3-02-E-UL-XX-350-57K
	8	D	SINGLE	2947	1.020	B1-U0-G1	36	288	CREE, INC.	SEC-EDG-3M-WM-02-E-UL-XX-525
	12	E	SINGLE	5893	1.020	B2-U0-G2	68	816	CREE, INC.	SEC-EDG-3M-WM-04-E-UL-XX-525
	8	F	SINGLE	11648	1.020	B2-U0-G2	86	688	CREE, INC.	OSQ-DAXX + OSQ-A-NM-4ME-B-57K-UL-XX
	2	G	2 @ 90 DEGREES	11648	1.020	B2-U0-G2	86	344	CREE, INC.	OSQ-DAXX + OSQ-A-NM-4ME-B-57K-UL-XX
	6	H	SINGLE	8950	1.020	B1-U0-G2	86	516	CREE, INC.	OSQ-DAXX + OSQ-A-NM-4ME-B-57K-UL-XX w_OSQ-BLSMF
	11	J	SINGLE	328	1.000	N.A.	8.1	89.1	B-K LIGHTING, INC.	BKLT CH-LED-e17-FL-BZP-12 (BY OTHERS)

PERSONS USING THIS PROGRAM ARE ADVISED THAT THIS PROGRAM MAY CONTAIN ERRORS WHICH RED LEONARD ASSOCIATES, INC. OR ITS SOFTWARE PROVIDER HAVE NOT OBSERVED. IN ADDITION, THE USE OF THIS PROGRAM TO AID IN LAYOUT OF LIGHTING AND ESTIMATING MATERIAL QUANTITIES IS NOT INTENDED TO REMOVE THE RESPONSIBILITY OF THE USER TO VERIFY THE ACCURACY OF ANY OUTPUT OF THE PROGRAM AND THAT THE LAYOUT OR USE OF LUMINAIRES IS IN FULL ACCORDANCE WITH ALL LOCAL, STATE, OR FEDERAL STATUTES, REGULATIONS OR OTHER REQUIREMENTS, OR THE REQUIREMENTS OF ANY INSURANCE GROUP, ORGANIZATION OR CARRIER REGARDING LUMINAIRES AND THEIR APPLICATION.

FOR INFORMATIONAL AND ILLUSTRATION PURPOSES ONLY. ALL PRODUCT, SERVICE AND CORPORATE NAMES ARE THE PROPERTY OF THEIR RESPECTIVE OWNERS. PRODUCT SPECIFICATIONS AND QUANTITIES MAY VARY. THESE DOCUMENTS ARE THE PROPERTY OF RED LEONARD ASSOCIATES, INC. ANY USE OF THESE DOCUMENTS WITHOUT THE WRITTEN CONSENT OF JAYME J. LEONARD OF RED LEONARD ASSOCIATES, INC. IS STRICTLY PROHIBITED.

ILLUMINATION RESULTS SHOWN ON THIS LIGHTING APPLICATION ARE BASED ON PRODUCT PARAMETERS PROVIDED BY THE MANUFACTURER LISTED, USED IN CONJUNCTION WITH LUMINAIRE TEST PROCEDURES CONDUCTED UNDER LABORATORY CONDITIONS. ACTUAL PROJECT CONDITIONS DIFFERING FROM THESE PARAMETERS MAY AFFECT FIELD RESULTS. THE CUSTOMER IS RESPONSIBLE FOR VERIFYING COMPLIANCE WITH ANY APPLICABLE ELECTRICAL, LIGHTING, OR ENERGY CODE.

SCALE: 1" = 30'
LAYOUT BY: DAR
DWG SIZE: D
DATE: 6/18/20

CHAPEL HILL, NC
DRAWING NUMBER:
RL-6830-S1

rla

PRODUCT	QTY	LABEL	DESCRIPTION
CANOPY			
	24	A	CAN-228-PS-RM-06-E-UL-XX-525
FLOOD / AREA			
	1	B	OSQ-AAXX W/PGM-1 + OSQ-A-NM-15D-B-57K-UL-XX
	8	F	OSQ-DAXX + OSQ-A-NM-4ME-B-57K-UL-XX
	2	G	OSQ-DAXX + OSQ-A-NM-4ME-B-57K-UL-XX
	6	H	OSQ-DAXX + OSQ-A-NM-4ME-B-57K-UL-XX W_OSQ-BLSMF
PATHWAY			
	16	C	PWY-EDG-3M-P3-02-E-UL-XX-350-57K
WALL MOUNTED			
	8	D	SEC-EDG-3M-WM-02-E-UL-XX-525
	12	E	SEC-EDG-3M-WM-04-E-UL-XX-525

228 Series™

LED Recessed Canopy Luminaire

Product Description

Slim, low-profile, easy mounting from below or above the deck. Luminaire sides are rugged cast aluminum with high performance extruded aluminum heat sinks specifically designed for LED. Luminaire mounts directly to the canopy deck and is secured in place with compression molded trim frame. Luminaire housing is provided with factory applied foam gasket and provides for a weathertight seal between luminaire housing and canopy deck. Suitable for use in single or double skin canopies with 12" (305mm) or 14" (406mm) wide panels. Designed for canopies of 14-22 gauge (maximum 0.060" (1.60mm) thickness).

Applications: Petroleum stations, convenience stores, drive-thru banks and restaurants, retail and grocery

Performance Summary

- Patented NanoOptic® Product Technology
- Assembled in the U.S.A. of U.S. and imported parts
- **CRI:** Minimum 70 CRI
- **CCT:** 4000K (+/- 300K), 5700K (+/- 500K) standard
- **Limited Warranty[1]:** 10 years on luminaire/10 years on Colorfast DeltaGuard® finish

[1] See http://lighting.cree.com/warranty for warranty terms

Accessories

Field-Installed

Upgrade Plate Kit
- For use with canopies ≤ 320mm) steel face plate used when replacing recessed HID luminaires in existing open canopies
- Covers mounting channels and hardware
XA-CTXP0127W – 30 LED
XA-CTXP0127WL – 30 LED
XA-CTXP0127WQ – 90 LED
- For use with canopies that are greater than 2.5" (65mm) in height
XA-CTXP0127WS – 30 LED
XA-CTXP0127WSL – 30 LED
XA-CTXP0127WSQ – 90 LED
- For use with canopies that are less than 2.5" (65mm) in height

Upgrade Plate Kit – Metal
Metal plate used when replacing surface mounted HID luminaires. Painted ColorFast DeltaGuard® white. Must be used with Upgrade Plate Hardware
XA-CTXP0126WT
- 26" x 26" (660mm x 610mm) steel plate spans two 12" (305mm) deck panels
XA-CTXP0126WT2
- 26" x 52" (660mm x 813mm) steel plate spans two 14" (406mm) deck panels

Upgrade Plate Kit – Plastic
Plastic plate (ABS) ColorFast DeltaGuard plastic canopy trim plates with pre-drilled backer plates. For use when replacing existing surface mounted or recessed HID luminaires
XA-CTXP0126WP – 30 LED
XA-CTXP0126WPW – 60 LED
XA-CTXP0126WPQ – 90 LED
- For use with canopies that are less than or equal to 2.5" (65mm) in height
XA-CTXP0126WPS – 30 LED
XA-CTXP0126WPSW – 60 LED
XA-CTXP0126WPSQ – 90 LED
- Kits with backer plates for use with 12" (305mm) or 14" (406mm) canopies that have a maximum of 10" (254mm) diameter cut hole
XA-CTXP0126WPB – 30 LED
XA-CTXP0126WPBW – 60 LED
XA-CTXP0126WPBQ – 90 LED
- Kits with backer plates for use with 14" (406mm) canopies that have a maximum of 12" (305mm) diameter or 12" x 12" (305mm x 305mm) cut hole

Sensor Mounting Accessorys
XA-SENSOR4W
- For use with 228 Series
- For successful implementation of the programmable multi-level option, a minimum of one hand-held remote is required

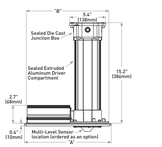

LED Count (x10)	Drive Current	Dim. "A"	Dim. "B"	Weight
03	525/700mA	13.1"
(333mm)	13.5"
(343mm)	18.7 lbs.
(8.3kg)
06	525/700mA	13.8"
(351mm)	17.2"
(437mm)	23.9 lbs.
(10.8kg)
09	350mA	23.5"
(597mm)	21.9"
(557mm)	32.0 lbs.
(14.5kg)
09	525/700mA	23.5"
(597mm)	21.9"
(557mm)	31.9 lbs.
(14.5kg)

Ordering Information

Example: CAN-228-DL-RM-03-E-UL-WH-525

CAN-228								
Product	Optic	Mounting	LED Count (x10)	Series	Voltage	Color Options	Drive Current	Options
CAN-228	SM
Type V Medium
DM
Type III Medium
PS
Type V Medium Symmetric	RM
Recessed	03
- Available with SL optic only
06
09	E	UL
Universal
120-277V
UNIVERSAL
Universal
347-480V	BK
Black
BZ
Bronze
SV
Silver
WH
White	350
350mA
525
525mA,
700
700mA	DIM 0-10V Dimming
- Comes standard
PMS Programmable Multi-Level
- Refer to PMS specs sheet for details
- Can't exceed specified drive current
PML Programmable Multi-Level
- Refer to PML specs sheet for details
ADR ADDRE Color Temperature
- Color temperature per luminaire
- Minimum 70 CRI
- Color temperature per luminaire

*RLUO luminaires with 700mA require market opening 48" x 24" x 6" (1219mm x 610mm x 152mm), 68" (1.27mm) center to center of aligned luminaires, 12" to/from Luminaire center to side building member, 6" (152mm) top of luminaire to overhead building member

Rev. Date: V5 02/13/2019

US: lighting.cree.com T (800) 236-4800 F (262) 504-5415
Canada: www.cree.com/canada T (800) 473-1234 F (800) 890-7507

OSQ Series

OSQ™ LED Area/Flood Luminaire - Medium

Rev. Date: V21 10/23/2019

Product Description

The OSQ™ Area/Flood luminaire blends extreme optical control, advanced thermal management and modern, clean aesthetics. Built to last, the housing is rugged cast aluminum with an integral, weathertight LED driver compartment. Versatile mounting configurations offer simple installation. Its slim, low-profile design minimizes wind load requirements and blends seamlessly into the site providing even, quality illumination. The 'B' input power designator is a suitable upgrade for HID applications up to 250 Watt, and the 'K' input power designator is a suitable upgrade for HID applications up to 400 Watt.

Applications: Parking lots, walkways, campuses, car dealerships, office complexes, tunnels, underpasses, and internal roadways.

Performance Summary

- NanoOptic® Precision Delivery Grid™ optic
- Assembled in the U.S.A. of U.S. and imported parts
- **Initial Delivered Lumens:** Up to 17,291
- **Efficacy:** Up to 134 LPW
- **CRI:** Minimum 70 CRI (3000K, 4000K & 5700K), 90 CRI (5000K)
- **CCT:** 3000K, 4000K, 5000K, 5700K
- **Limited Warranty[1]:** 10 years on luminaire/10 years on Colorfast DeltaGuard® finish/5 years on Synapse wireless control accessories[1] year on luminaire accessories

[1] See http://creelighting.com/warranty for warranty terms

Ordering Information

Add assembled accessory(s) to the end of the components that must be ordered separately:
Example: **Mount:** OSQ-B-AR3X + **Luminaire:** OSQ-A-NM-3ME-B-40K-UL-QV

Mount (Luminaire must be ordered separately)[1]	
OSQ-
OSQ-B-AA Adjustable Arm
OSQ-B-SM Slipfitter
OSQ-NM-TGM Triangular/Galvan Mount (luminaires steel, do not specify color)
OSQ-TM Trunnion Mount	**Color Options:** **SV** Silver **BK** Black **BZ** Bronze **WH** White

[1] Available with Backlight Shield when ordered with field-installed accessory (see below)

Luminaire (Mount must be ordered separately)										
OSQ	**A**	**NM**								
Product	**Version**	**Mounting**	**Optic**	**Input Power Designator**	**CCT**	**Voltage**	**Color Options**	**Options**		
OSQ	**A**	**NM**
Not Mounted	**Asymmetric:**
3ME[1]
Type III Medium
4ME[1]
Type IV Medium
Symmetric:
5ME
Type V Medium
15M
Type 15 Short
4M
Type IV Medium
5M
Type V Medium
15M
Type 15 Short	**B**
Base
K
Large
X
Extra Large	**30K**
3000K,
70 CRI
40K
4000K,
70 CRI
50K
5000K,
70 CRI
57K
5700K,
70 CRI	**UL**
Universal
120-277V
UNIVERSAL
Universal
347-480V
- Available with Input Power Designators only	**BK**
Black
BZ
Bronze
SV
Silver
WH
White	**PML Programmable Multi-Level, up to 60 Mounting Height**
- Refer to PML specs sheet for details
- Not available with PM2 options
PML2 Programmable Multi-Level, 10-30' Mounting Height
- Refer to PML specs sheet for details
- Not available with PM2 options
DV/QA/QS/SL/QD/SQ/SF Field-Installed Accessories[1]
- Must select QR, QB, QN, QL, QS, QZ, or QT
- Offers full range adjustability
- Refer to pages 11-12 for power and lumen values
- Available with B & K Input Power Designators only
- Not available with PML or PML2 options	**R**
NEMA® 7-Pin Photocell Receptacle
- Conforms to ANSI C136.41
- Intended for downlight applications
- Not available with PM2
- Factory connected 3-10V dim leads, 18" (457mm) seven-conductor cord extends from fixture
- Photocell or shorting cap by others
RL Rotate Left
- LED and optic are rotated to the left (CCW) from the default configuration
- Refer to RR/RL configuration diagrams on page 13 for optic directionality
RR Rotate Right
- LED and optic are rotated to the right
- Refer to RR/RL configuration diagrams on page 13 for optic directionality	

[1] Available with Backlight Shield when ordered with field-installed accessory (see below)

DA Mount

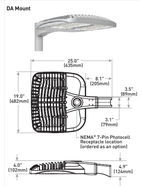

Weight
28.9 lbs. (13.1kg)

US: creelighting.com (800) 236-4800
Canada: creelighting.canada.com (800) 473-1234

Cree Edge™ Series

LED Pathway Luminaire

Product Description

Durable die-cast aluminum luminaire housing mounts directly to 4" (102mm) diameter pole (included) without visible mounting hardware for clean appearance. Pole mounts to rugged die cast aluminum internal flange secured by three 3/8" - 16x4" anchor bolts with 1-1/4" hook (provided). **Note:** 1x3 Torx 3/8" socket required for head installation. Top mounted LEDs for superior optical performance and light control.

Applications: Landscape, walk-ways and general site lighting

Performance Summary

- Patented NanoOptic® Product Technology
- Assembled in the U.S.A. of U.S. and imported parts
- **CRI:** Minimum 70 CRI
- **CCT:** 4000K (+/- 300K), 5700K (+/- 500K) standard
- **Limited Warranty[1]:** 10 years on luminaire/10 years on Colorfast DeltaGuard® finish

[1] See http://lighting.cree.com/warranty for warranty terms

Accessories

Field-Installed

Upgrade Kit
- Used for replacement of existing bollards with a bolt hole circle of 5.75" (146mm)
XA-KBP8RSV XA-KBP8RWH
XA-KBP8RBK XA-KBP8RBZ

Model	Dim. "A"	Weight*
Landscape (P0)	12" (305mm)	12.7 lbs. (5.8kg)
Landscape (P1)	18" (457mm)	13.3 lbs. (6.0kg)
Pathway (P2)	36" (914mm)	17.9 lbs. (8.1kg)
Pathway (P4)	42" (1067mm)	18.6 lbs. (8.4kg)
Pedestrian (P8)	96" (2438mm)	26.6 lbs (12.1kg)

*Add 2.5 lbs (1.1kg) for 3x7-480V

Ordering Information

Example: PWY-EDG-3M-P0-02-E-UL-QV-350

PWY-EDG								
Product	Optic	Mounting	LED Count (x4)	Series	Voltage	Color Options	Drive Current	Options
PWY-EDG	**2M**
Type II Medium
3M
Type III Medium
5M
Type V Medium
15M
Type 15 Short	**P0**
13" (330mm) landscape pathway
P1
18" (457mm) landscape pathway
P2
36" (914mm) pathway
P4
42" (1067mm) pathway
P8
96" (2438mm) pedestrian	02
- Available with P0, P1, P2, and P8 mounts only
04
- Available with P2, P4, and P8 mounts only	E	**UL**
Universal
120-277V
UNIVERSAL
Universal
347-480V
- Available with P2, P4, and P8 mounts only	**BK**
Black
BZ
Bronze
SV
Silver
WH
White	**350**
350mA
525
525mA
- Available with P1, P2, P4, and P8 mounts only	**F Fuse**
- When code dictates fusing, use time delay fuse (supplied by others) to avoid nuisance blows
TL Tool-Less (1/16/32 w/integrated sensor control)
- Available with 12 or 27 voltages only
- Refer to PMS specs sheet for details
WB Welded Base Plate
- Standard on P8 mount option, available with P2 and P4 mounts
- Includes overfelt base cover
ADR ADDRE Color Temperature
- Minimum 70 CRI
- Color temperature per luminaire

* 3x7-480V utilizes magnetic step-down transformer. For input power for 3x7-480V, refer to the Electrical Data table

Rev. Date: V6 12/10/2018

US: lighting.cree.com T (800) 236-4800 F (262) 504-5415
Canada: www.cree.com/canada T (800) 473-1234 F (800) 890-7507

Cree Edge® Series

LED Security Wall Pack Luminaire

Rev. Date: V6 08/29/2019

Product Description

The Cree Edge® wall mount luminaire has a slim, low profile design. The luminaire end caps are made from rugged die cast aluminum with integral, weathertight LED driver compartments and high performance aluminum heat sinks specifically designed for LED applications. Mounting is rugged aluminum. Includes a lightweight mounting box for installation over standard and mud ring single gang J-Boxes. Easy to install on to wall with four 3/16" (5mm) screws (by others). Conduit entry from top, bottom, sides and rear. Allows mounting for uplight or downlight. Designed and approved for easy through-wiring. Includes leaf/debris guard.

Applications: General area and security lighting

Performance Summary

- Patented NanoOptic® Product Technology
- Assembled in the U.S.A. of U.S. and imported parts
- **CRI:** Minimum 70 CRI
- **CCT:** 4000K (+/- 300K), 5700K (+/- 500K) standard
- **Limited Warranty[1]:** 10 years on luminaire/10 years on Colorfast DeltaGuard® finish

[1] See http://creelighting.com/warranty for warranty terms

Accessories

Field-Installed

Bird Spikes
XA-BRDSPK

Beauty Plate
WM-P6/12** - 12" (305mm) Square
WM-P6/14** - 14" (356mm) Square
- Covers holes left by incandescent wall packs

Hand-Held Remote
XA-SENSOR4
- For successful implementation of the programmable multi-level option, a minimum of one hand-held remote is required

*Must specify color

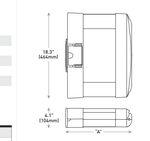

LED Count (x10)	Dim. "A"	Weight
02	9.9" (251mm)	20 lbs. (9.1kg)
04	11.9" (302mm)	23 lbs. (10.2kg)
06	13.9" (353mm)	25 lbs. (11.3kg)
08	15.9" (404mm)	27 lbs. (12.2kg)
10	17.9" (455mm)	31 lbs. (14.1kg)
12	19.9" (505mm)	32 lbs. (14.5kg)

Ordering Information

Example: SEC-EDG-3M-WM-04-E-UL-QV-700

SEC-EDG								
		WM		**E**				
Product	Optic	Mounting	LED Count (x10)	Series	Voltage	Color Options	Drive Current	Options
SEC-EDG	**2M**
Type II Medium
2MQ
Type II Medium w/BLS
2S
Type II Short
2SQ
Type II Short w/BLS
3M
Type III Medium
3MQ
Type III Medium w/BLS
4M
Type IV Medium
4MQ
Type IV Medium w/BLS	**WM**
Wall Mount	**02**
04
06
08
10
12	**E**	**UL**
Universal
120-277V
UNIVERSAL
Universal
347-480V
- Not available with 347V	**BK**
Black
BZ
Bronze
SV
Silver
WH
White	**350**
350mA
525
525mA
- Available with 20-80 LEDs
700
700mA
- Available with 20-60 LEDs	**DIM 0-10V Dimming**
- Comes by others
- Refer to Dimming specs sheet for details
PE Photocell
- Not available with PML option
PMS Programmable Multi-Level
- Refer to PMS specs sheet for details
- Not available with PE option
ADDR ADDRE Color Temperature
- Minimum 70 CRI
- Color temperature per luminaire

* Electrical data at 25°C (77°F). Actual wattage may differ by +/- 10% when operating between 120-277V or 347-480V +/- 10%

Rev. Date: V6 12/10/2018

US: creelighting.com (800) 236-4800
Canada: creelighting.canada.com (800) 473-1234

228 Series™ LED Recessed Canopy Luminaire

Product Specifications

CONSTRUCTION & MATERIALS
- Slim, low profile, easy mounting from below or above the deck
- Luminaire sides are rugged cast aluminum with high performance extruded aluminum heat sink specifically designed for LED
- Luminaire mounts directly to the canopy deck and is secured in place with compression molded trim frame
- Luminaire is provided with factory applied foam gasket and provides for a weathertight seal between luminaire housing and canopy deck
- Suitable for single or double skin canopies with 12" (305mm) or 14" (406mm) wide panels. Designed for canopies of 14-22 gauge (maximum 0.060" (1.60mm) thickness)
- Weathertight driver compartment is constructed of anodized extruded aluminum for exceptional corrosion resistance and thermal performance
- Integral weathertight junction box with 4.5" (114mm) IP threaded connection points. Rated for feed through 8 GI in, 6 aux(#12 AWG conductors
- Below ceiling serviceable driver tray for ease of upgrade or replacement
- Field adjustable drive current. Can't exceed drive current specified in part number. Exception is 90 LEDs at 350mA which can be adjusted to 525mA
- Exclusive ColorFast DeltaGuard® finish features an E-Coat epoxy primer with an ultra-durable powder topcoat, providing excellent resistance to corrosion, ultraviolet degradation and abrasion. Black, bronze, silver, and white are available
- **Weight:** See Dimensions and Weight chart on page 1

ELECTRICAL SYSTEM
- **Input Voltage:** 120-277V or 347-480V, 50/60Hz, Class 1 drivers
- **Power Factor:** > 0.9 at full load
- **Total Harmonic Distortion:** < 20% at full load
- **Maximum 10V Source Current:** 30-60 LED: 0.15mA, 90 LED: 0.30mA
- Integral 10kV surge suppression protection standard
- When code dictates fusing, a slow blow fuse or type C/D breaker should be used to address inrush current

REGULATORY & VOLUNTARY QUALIFICATIONS
- cULus Listed
- Suitable for wet locations
- Meets FCC Part 15, Subpart B, Class A standards for conducted and radiated emissions
- 10kV surge suppression protection tested in accordance with IEEE/ANSI C62.41.2
- Luminaire and finish endurance tested to withstand 5,000 hours of elevated ambient salt fog conditions as defined in ASTM Standard B 117
- Meets Buy American requirements within ARRA
- DLC qualified when ordered with PS or SL optics with 60 LEDs and 525 or 700mA drive current. Please refer to www.designlights.org/QPL for most current information

CA RESIDENTS WARNING: Cancer and Reproductive Harm - www.p65warnings.ca.gov

Electrical Data*							
LED Count (x10)	System Watts 120-480V	Total Current (A) 120V	208V	240V	277V	347V	480V
350mA							
09	99	0.83	0.48	0.42	0.38	0.29	0.22
525mA							
03	54	0.45	0.28	0.25	0.23	0.16	0.12
06	99	0.83	0.48	0.42	0.38	0.29	0.22
09	155	1.32	0.76	0.68	0.61	0.45	0.36
700mA							
03	70	0.58	0.35	0.31	0.28	0.21	0.16
06	132	1.11	0.66	0.57	0.50	0.39	0.28
09	201	1.66	0.96	0.86	0.75	0.59	0.44

* Electrical data at 25°C (77°F). Actual wattage may differ by +/- 10% when operating between 120-277V or 347-480V +/- 10%

228 Series™ Ambient Adjusted Lumen Maintenance[1]				
Ambient	Initial LMF	25K for Projected[2] LMF	50K for Projected[2] LMF	100K for Calculated[3] LMF
5°C (41°F)	1.06	1.01	0.99	0.98	0.96
10°C (50°F)	1.03	1.00	0.98	0.97	0.95
15°C (59°F)	1.02	0.99	0.97	0.96	0.94
20°C (68°F)	1.01	0.98	0.96	0.95	0.93
25°C (77°F)	1.00	0.97	0.95	0.94	0.92

[1] Lumen maintenance values at 25°C (77°F) are calculated per TM-21 based on LM-80 data and in-situ luminaire testing. Luminaire ambient temperature factors (LMF) have been applied to all lumen maintenance factors. Please refer to the Temperature Zone Reference Document for outdoor average nighttime ambient conditions.
[2] In accordance with IES TM-21, Reported values represent interpolated values based on time durations that are within six times (6X) the IESNA LM-80 test duration (or found to be the device under testing (DUT) i.e. the packaged LED chip).
[3] In accordance with IESNA TM-21-11, Calculated Values represent time durations that exceed six times (6X) the IESNA LM-80 test duration (or found to be the device under testing (DUT) i.e. the packaged LED chip).

OSQ™ LED Area/Flood Luminaire – Medium

Product Specifications

CONSTRUCTION & MATERIALS
- Slim, low profile design minimizes wind load requirements
- Luminaire housing is rugged die cast aluminum with an integral, weathertight LED driver compartment and high-performance heat sink
- Convenient interlocking mounting method on direct arm mount. Mounting adaptor is rugged cast aluminum and mounts to 3-4" (76-102mm) square or round pole, secured by two 5/16-18 UNC bolts (supplied) with a single nut
- Mounting for the adjustable arm mount adaptor is rugged die cast aluminum and mounts to 2" (51mm) IP, 2.375" (60mm) O.D. tenon
- Adjustable arm mount can be adjusted 180° in 2.5° increments
- Transportation mount is constructed of 316 stainless steel and mounts to surface with (6) 3/8" fasteners by others
- Trunnion mount is constructed of A000 and A1011 steel and is adjustable from 0-180° in 15° degree increments. Trunnion mount secures to surface with (1) 3/4" bolt or (2) 1/2" or 3/8" bolts
- Includes 18" (340mm) 18/5 or 14/5 cord exiting the luminaire. When ordered with R option, 18" (340mm) 18/7 or 14/7 cord is provided
- Designed for uplight and downlight applications
- Exclusive ColorfastDeltaGuard® finish features an E-Coat epoxy primer with an ultra-durable powder topcoat, providing excellent resistance to corrosion, ultraviolet degradation and abrasion. Silver, bronze, black, and white are available
- **Weight:** OSQ-SA: 12 lbs. (13 kg), OSQ-B-AA: 28.6 lbs. (13.9kg), OSQ-M-TGM: 42 lbs. (19.1kg), OSQ-TM: 22.6 lbs. (14.8kg)

ELECTRICAL SYSTEM
- **Input Voltages:** 120-277V or 347-480V, 50/60Hz, Class 1 drivers
- **Power Factor:** > 0.9 at full load
- **Total Harmonic Distortion:** < 20% at full load
- Integral 10kV surge suppression protection standard
- When code dictates fusing, a slow blow fuse or type C/D breaker should be used to address inrush current
- Consult factory if in-luminaire fusing is required
- Refer to Dimming spec sheet for details
- **Maximum 10V Source Current:** 1.0mA

REGULATORY & VOLUNTARY QUALIFICATIONS
- cULus Listed
- Suitable for wet locations
- Enclosure rated IP66 per IEC 60529 when ordered without R option
- Consult factory for CE Certified products
- Certified to ANSI C136.31-2001, 3G bridge and overpass vibration standards with AA, QA, TM, and TSP mounts
- ANSI C136.2 10kV surge protection, tested in accordance with IEEE/ANSI C62.41.2
- Meets FCC Part 15, Subpart B, Class A limits for conducted and radiated emissions
- Luminaire and finish endurance tested to withstand 5,000 hours of elevated ambient salt fog conditions as defined in ASTM Standard B 117
- Meets Buy American requirements within ARRA
- DLC and DLC Premium qualified versions available with 70 CRI. Some options may apply. Please refer to https://www.designlights.org/search/ for most current information
- RoHS compliant. Consult factory for additional details
- Dark Sky Friendly, IDA Approved when ordered with 30K CCT and direct or horizontal mounts only. Please refer to https://www.darksky.org/our-work/lighting/lighting-for-industry/ba/ba-products/ for most current information

CA RESIDENTS WARNING: Cancer and Reproductive Harm - www.p65warnings.ca.gov

STRATEGY SIMPLYSNAP INTELLIGENT CONTROL
The Synapse SimplySNAP platform is a highly intuitive connected lighting solution featuring zone dimming, motion sensing, and daylight harvesting with utility-grade power monitoring and support of up to 1000 nodes per gateway. The system features a reliable and robust self-healing mesh network with a browser-based interface that runs on smartphones, tablets, and PCs. The Twist-Lock Lighting Controller (TLC-BD) and Site Controller (SSADD-002) take the OSQ Series to a new performance plateau, providing extreme energy productivity, code compliance and a better light experience.

Electrical Data*							
Input Power Designator	System Watts 120-480V	Total Current (A) 120V	208V	240V	277V	347V	480V
B	86	0.73	0.43	0.37	0.32	0.25	0.19
K	130	1.09	0.65	0.56	0.49	0.38	0.28
Z	52**	0.46	0.26	0.22	0.19	N/A	N/A

* Electrical data at 25°C (77°F). Actual wattage may differ by +/- 10% when operating between 120-277V or 347-480V +/- 10%
** Available with UL voltage only

OSQ Series Ambient Adjusted Lumen Maintenance[1]						
Ambient	Optic	Initial LMF	25K for Projected[2] LMF	50K for Projected[2] LMF	75K for Reported[3] Estimated[4] LMF	100K for Reported[3] Estimated[4] LMF
5°C (41°F)	Asymmetric	1.06	1.02	1.01	1.00	0.99
	Symmetric	1.05	1.04	1.03	1.03[5]	1.02[5]
10°C (50°F)	Asymmetric	1.03	1.01	1.00	0.99[5]	0.98[5]
	Symmetric	1.04	1.03	1.02	1.01[5]	1.00[5]
15°C (59°F)	Asymmetric	1.02	1.00	0.99	0.98[5]	0.97[5]
	Symmetric	1.02	1.02	1.01	1.00[5]	0.99[5]
20°C (68°F)	Asymmetric	1.01	0.99	0.98	0.97[5]	0.96[5]
	Symmetric	1.01	1.01	1.00	0.99[5]	0.98[5]
25°C (77°F)	Asymmetric	1.00	0.98	0.97	0.96[5]	0.95[5]
	Symmetric	1.00	0.99	0.98	0.98[5]	0.97[5]

[1] Lumen maintenance values at 25°C (77°F) are calculated per TM-21 based on LM-80 data and in-situ luminaire testing. Luminaire ambient temperature factors (LMF) have been applied to all lumen maintenance factors. Please refer to the Temperature Zone Reference Document for outdoor average nighttime ambient conditions.
[2] In accordance with IES TM-21, Reported values represent interpolated values based on time durations that are within six times (6X) the IESNA LM-80 test duration (or found to be the device under testing (DUT) i.e. the packaged LED chip).
[3] In accordance with IESNA TM-21-11, Calculated Values represent time durations that exceed six times (6X) the IESNA LM-80 test duration (or found to be the device under testing (DUT) i.e. the packaged LED chip).
[4] Estimated values are calculated and represent time durations that exceed the test duration of the LED.
[5] Reported values are calculated and represent time durations that exceed the test duration of the LED.

Accessories

Field-Installed

Backlight Shield
OSQ-BLSMF
- Used in backlight optics
- OSQ-BLSMF
- Related optics

Hand-Held Remote
XA-SENSOR4
- For successful implementation of the programmable multi-level option, a minimum of one hand-held remote is required

Bird Spikes
OSQ-MED-BIRDSPK

Synapse Wireless Control Accessories

Twist-Lock Lighting Controller
TLC-BD
- Suitable for 120-277V (UL) voltage only
- Twist-Lock Lighting Controller (TLC) or T-Pole Dimming Receptacle
- Not for use with PML or Q options
- Provides zone dimming, motion sensor, power metering, digital sensor input, and status monitoring of luminaires

SimplySNAP On-Site Controller
SSADD-002
- Nerium® LTE-enabled
- Supports up to 1000 luminaires
Building Management System (BMS) Gateway
BMS-OM
- Supports over BACNET integration
Outdoor Antennas
(Optional, for increased range, 868 gain)
KIT-ANT868
- Kit includes antenna, 20' cable and bracket
KIT-ANT868
- Kit includes antenna, 30' cable and bracket
KIT-ANT868
- Kit includes antenna, 50' cable and bracket

Cree Edge™ LED Pathway Luminaire

Product Specifications

CONSTRUCTION & MATERIALS
- Durable die-cast aluminum luminaire housing mounts directly to 4" (102mm) diameter pole (included) without visible mounting hardware for clean appearance
- Pole mounts to rugged die cast aluminum internal flange secured by three 3/8" - 16x4" anchor bolts with 1-1/4" hook (provided). **Note:** 1x3 Torx 3/8" socket required for head installation
- Top mounted LEDs for superior optical performance and light control
- Open design, passive thermal management for superior lumen maintenance
- Exclusive ColorfastDeltaGuard® finish features an E-Coat epoxy primer with an ultradurable powder topcoat, providing excellent resistance to corrosion, ultraviolet degradation and abrasion. Black, bronze, silver and white are available
- **Weight:** See Dimension and Weight Chart on pages 1 and 6

ELECTRICAL SYSTEM
- **Input Voltage:** 120-277V or 347-480V, 50/60Hz, Class 1 drivers
- **Power Factor:** > 0.9 at full load at 120V
- **Total Harmonic Distortion:** < 20% at full load at 120V
- Integral 10kV surge suppression protection standard
- When code dictates fusing, a slow blow fuse or type C/D breaker should be used to address inrush current

REGULATORY & VOLUNTARY QUALIFICATIONS
- cULus Listed
- Suitable for wet locations
- Meets FCC Part 15, Subpart B, Class A limits for conducted and radiated emissions
- Enclosure rated IP66 per IEC 60529 when ordered without P or PML options
- ANSI C136.2 10kV surge protection, tested in accordance with IEEE/ANSI C62.41.2
- Luminaire and finish endurance tested to withstand 5,000 hours of elevated ambient salt fog conditions as defined in ASTM Standard B 117
- Meets Buy American requirements within ARRA
- DLC qualified when ordered with P3 or P4 optics. Please refer to https://www.designlights.org/search/ for most current information
- Meets Buy American requirements within ARRA

CA RESIDENTS WARNING: Cancer and Reproductive Harm - www.p65warnings.ca.gov

Electrical Data*							
LED Count (x4)	System Watts 120-277V	System Watts 347-480V	Total Current (A) 120V	208V	240V	277V	347V	480V
350mA								
02	22	26	0.18	0.12	0.10	0.10	0.09	0.13
525mA								
02	34	40	0.29	0.19	0.17	0.15	0.12	0.13

* Electrical data at 25°C (77°F). Actual wattage may differ by +/- 10% when operating between 120-480V +/- 10%

Cree Edge™ Series Ambient Adjusted Lumen Maintenance[1]					
Ambient	Initial LMF	25K for Projected[2] LMF	50K for Projected[2] LMF	75K for Calculated[3] LMF	100K for Calculated[3] LMF
5°C (41°F)	1.06	1.01	0.99	0.98	0.96
10°C (50°F)	1.03	1.00	0.98	0.97	0.95
15°C (59°F)	1.02	0.99	0.97	0.96	0.94
20°C (68°F)	1.01	0.98	0.96	0.95	0.93
25°C (77°F)	1.00	0.97	0.95	0.94	0.92

Lumen maintenance values at 25°C (77°F) are calculated per IES TM-21 based on LM-80 data and in-situ luminaire testing. Luminaire ambient temperature factors (LMF) have been applied to all lumen maintenance factors. Please refer to the Temperature Zone Reference Document for outdoor average nighttime ambient conditions.
[1] In accordance with IESNA TM-21-11, Calculated Values represent time durations that exceed six times (6X) the IESNA LM-80 test duration (or found to be the device under testing (DUT) i.e. the packaged LED chip)

Cree Edge® LED Security Wall Pack Luminaire

Product Specifications

CONSTRUCTION & MATERIALS
- Slim, low profile design
- Luminaire sides are rugged die cast aluminum with integral, weathertight LED driver compartment and high performance aluminum heat sinks specifically designed for LED applications
- Housing is rugged aluminum
- Furnished with low copper, light weight mounting box designed for installation over standard and mud ring single gang J-Boxes
- Luminaire can also be direct mounted to a wall and surface wired
- Secures to wall with four 3/16" (5mm) screws (by others)
- Conduit entry from top, bottom, sides, and rear
- Allows mounting for uplight or downlight
- Designed and approved for easy through-wiring
- Includes leaf/debris guard
- Exclusive ColorfastDeltaGuard® finish features an E-Coat epoxy primer with an ultradurable powder topcoat, providing excellent resistance to corrosion, ultraviolet degradation and abrasion. Black, bronze, silver and white are available
- **Weight:** See Dimensions and Weight Chart on page

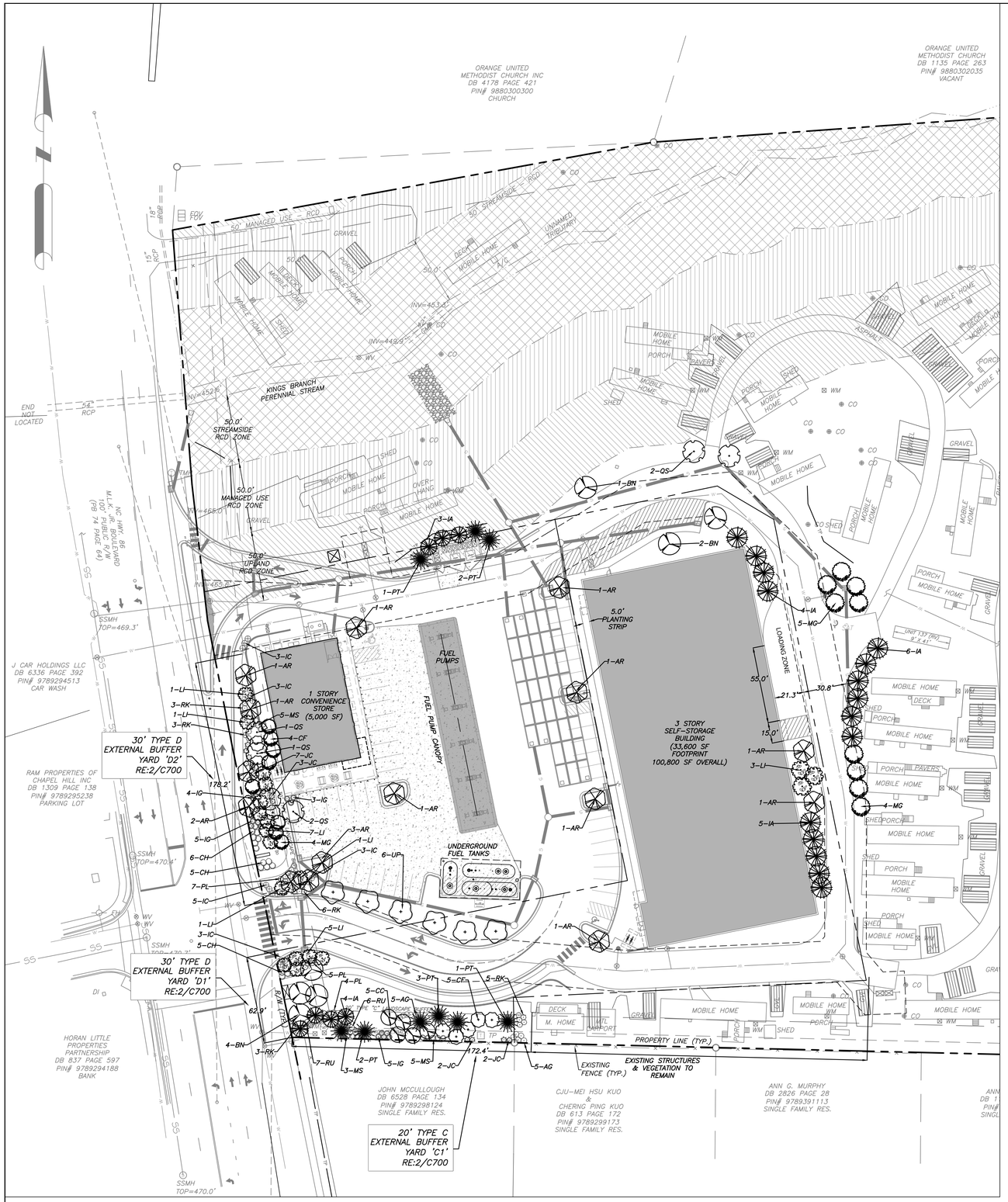

1 C700 LANDSCAPE PLAN

1" = 40'-0"

SEE NOTES RE: 9/C102

0 20 40 80

Buffer "C1"	# Required per 100'				Required Plantings:		Existing Plantings		Plantings Provided
20' Wide	4 Large Tree	=	6.9	7	Large Trees	-	0	=	**7 Large Trees**
172.4 LF	8 Small Tree	=	13.8	14	Small Trees				**14 Small Trees**
(Internal)	30 Shrubs	=	51.8	52	Shrubs	-	0	=	**52 Shrubs**
Buffer "D1"									
30' Wide	6 Large Tree	=	3.8	4	Large Trees	-	0	=	**4 Large Trees**
62.9 LF	12 Small Tree	=	7.6	8	Small Trees				**8 Small Trees**
(External)	40 Shrubs	=	25.2	26	Shrubs	-	0	=	**26 Shrubs**
Buffer "D2"									
30' Wide	6 Large Tree	=	10.7	11	Large Trees	-	0	=	**11 Large Trees**
178.2 LF	12 Small Tree	=	21.4	22	Small Trees				**22 Small Trees**
(External)	40 Shrubs	=	71.3	72	Shrubs	-	0	=	**72 Shrubs**

2 C700 LANDSCAPE BUFFER CALCULATIONS

QTY	%	EVGN	KEY	BOTANICAL NAME	COMMON NAME	SIZE		SPACING	REMARKS
CANOPY TREES									
15		N	AR	Acer Rubrum	Red Maple	2.5" CAL.	14' ht.	AS SHOWN	SINGLE TRUNK & LEADER
7		N	BN	Betula nigra 'heritage'	Heritage River Birch	3" CAL tot	14' ht.	AS SHOWN	3 TRUNK MINIMUM
9		Y	PT	Pinus tadea	Loblolly Pine	2" cal.	12' ht.	AS SHOWN	SINGLE TRUNK & LEADER
6		N	QS	Quercus shumardii	Shumard Oak	2.5" CAL.	12' ht.	AS SHOWN	SINGLE TRUNK & LEADER
6		N	UP	Ulmus parvifolia 'BSNUPF'	Everclear Lacebark Elm	2.5" CAL.	14' ht.	AS SHOWN	SINGLE TRUNK & LEADER
43	0%								
UNDERSTORY TREES									
5		N	CC	Cercis chinensis 'Avondale'	Chinese Avondale Redbud	1" cal.	8' HT.	AS SHOWN	SINGLE TRUNK & LEADER
10		N	CF	Cornus florida	Dogwood	1" cal.			
22		Y	IA	Ilex x attenuata 'Fosteri'	Foster Holly	1" cal.	6' HT.	8' O.C.	SINGLE TRUNK & LEADER
19		N	LI	Lagerstroemia indica 'Natchez'	Natchez Crape Myrtle		8-10' HT.	AS SHOWN	MULTI-TRUNK
15		Y	MG	Magnolia grandiflora 'Little Gem'	Little Gem Magnolia	1.5" cal.	8' ht.	10' O.C.	FULL AND MATCHING
71	0%								
SHRUBS									
10		Y	AG	Abelia x grandiflora 'Edward Goucher'	Edward Goucher Abelia	15" HT.		30" O.C.	FULL AND MATCHING
17		Y	CH	Cotoneaster horizontalis	Rock Spray Contoneaster	12" HT.		30" O.C.	FULL AND MATCHING
17		Y	IC	Ilex cornuta 'carissa'	Carissa Holly	15" HT.		30" O.C.	FULL AND MATCHING
17		Y	IG	Ilex glabra	Inkberry Holly	15" HT.		36" O.C.	FULL AND MATCHING
14		Y	JC	Juniperus chinensis 'Sea Green'	Sea Green Juniper	18" HT.		36" O.C.	FULL AND MATCHING
13		Y	MS	Miscanthus sinenesis 'morning light'	Morning Light Miscanthus	15" HT.		36" O.C.	FULL AND MATCHING
16		Y	PL	Loropetalum chinense	Loropetalum	15" HT.		36" O.C.	FULL AND MATCHING
20		N	RK	Rosa 'Radrazz'	Knock Out Rose	15" HT.		36" O.C.	FULL AND MATCHING
13		Y	RU	Raphiolepis umbellata	Indian Hawthorn	18" HT.		36" O.C.	FULL AND MATCHING
137	0%								
GROUNDCOVER									
AR			LAWN	AS REQUIRED TO MATCH EXISTING					

3 C700 PLANT LIST

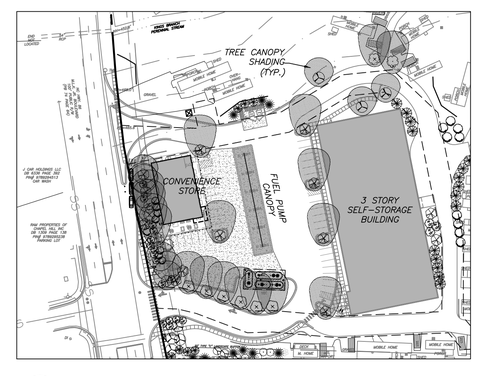

PARKING LOT OUTSIDE ROW

TOTAL PAVED AREA: 47,015 SF

TOTAL SHADED AREAS: 17,700 SF = 37.6%

4 C700 PROPOSED TREE CANOPY SHADING

1" = 100'-0"

Coulter Jewell Thames P.A.

ENGINEERING . PLANNING . LANDSCAPE ARCHITECTURE

111 West Main Street
Durham, N.C. 27701
p 919.682.0368
f 919.688.5646
www.cjtpa.com

NC BOARD OF EXAMINERS FOR ENGINEERS AND SURVEYORS LIC # C-1209
NC BOARD OF LANDSCAPE ARCHITECTS LIC # C-104

Project:

1200 MLK

1200 & 1204 Martin Luther King Jr. Boulevard

Orange County, North Carolina

PIN:
9789297279
9789392409

NORTH CAROLINA LANDSCAPE ARCHITECT 768 JAMY S. ANDERSON

PRELIMINARY-DO NOT USE FOR CONSTRUCTION

Job Number: 1858

Drawn	JSA, MTC
Checked	JSA
Date	5-31-2019 SUP
Revisions	8-06-2019 SUP Rev. 1
	4-17-2020 SUP Rev. 2
	6-18-2020 SUP Rev. 3
	8-19-2020 CZ

Conditional Zoning

Sheet Title:

LANDSCAPE PLAN

Sheet Number

C700

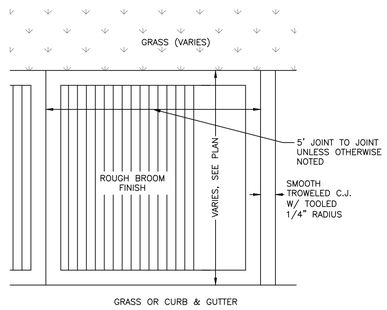

PLAN VIEW

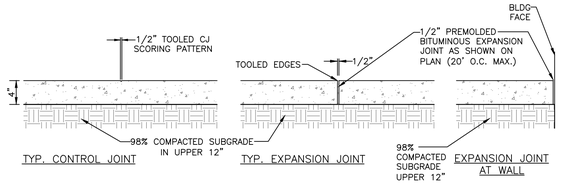

NOTES:

1) 4" THICK CONC., 3000 PSI MIN.

2) ALL SIDEWALK ARE TO HAVE MAXIMUM 1.8% CROSS SLOPE

3) USE 1/2" BITUMINOUS EXPANSION JOINT A MAX. OF 20' O.C. AND WHENEVER CONCRETE WALK MEETS FIXED OBJECTS (IE. CURBS, BLDG. ETC.). EXPANSION JOINTS THAT ABUT BUILDINGS WALL SHALL BE SEALED WITH A FOAM BACKER ROD AND ELASTOMERIC SEALANT.

ALL CONSTRUCTION JOINTS AND EXPANSION JOINTS IN NCDOT RIGHT-OF-WAY SHALL BE SEALED PER NCDOT STANDARDS AND SPECIFICATION.

4) ALL SIDEWALKS SHALL BE CONSTRUCTED WITH TOOLED 1/4" EDGE RADIUS.

1 C800 CONCRETE SIDEWALK

no scale

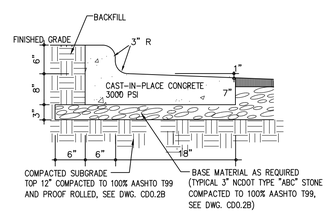

SPILL CURB AS REQ.

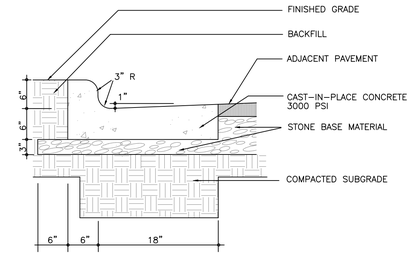

–CONTRACTION JOINTS SHALL BE SPACED AT 10 FOOT INTERVALS. EXCEPT THAT A 15 FOOT SPACING MAY BE USED WHEN A MACHINE IS USED OR WHEN SATISFACTORY SUPPORT FOR THE FACE FORM CAN BE OBTAINED WITHOUT THE USE OF TEMPLATES AT 10 FOOT INTERVALS. JOINT SPACING MAY BE ALTERED BY THE ENGINEER TO PREVENT UNCONTROLLED CRACKING.

–CONTRACTION JOINTS MAY BE INSTALLED BY THE USE OF TEMPLATES OR FORMED BY OTHER APPROVED METHODS. WHERE SUCH JOINTS ARE NOT FORMED BY TEMPLATES, A MINIMUM DEPTH OF 1 1/2" SHALL BE MAINTAINED.

–CONCRETE FOR CURBING SHALL HAVE A MINIMUM COMPRESSION STRENGTH OF 3000 PSI AT 28 DAYS.

–ALL CONTRACTION JOINTS SHALL BE FILLED WITH JOINT FILLER.

–JOINTS SHALL MATCH LOCATIONS WITH JOINT IN ABUTTING SIDEWALK.

–EXPANSION JOINTS SHALL BE SPACED AT 90 FOOT INTERVALS AND ADJACENT TO ALL RIGID OBJECTS.

2 C800 CURB AND GUTTER

no scale

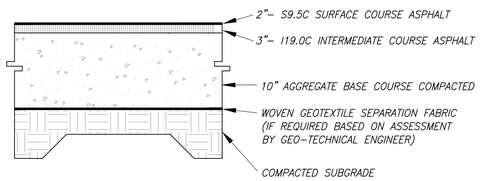

FINAL PAVEMENT SECTION IS PROVIDED BY GEO-TECHNICAL ENGINEER BASED SITE SPECIFIC GEO-TECHNICAL REPORT

3 C800 HEAVY DUTY ASPHALT PAVING

no scale

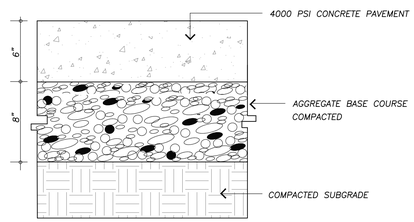

NOTES:

1. ALL CONCRETE TO 4000 PSI, PROPERLY AIR ENTRAINED FOR EXTERIOR GRADE CONCRETE MIXES.

2. CABC BASE AND SOIL SUBGRADE TO BE COMPACTED TO 98% OF THE ASTM D-698 STD. PROCTOR MDD IN ACCORDANCE WITH THE REPORT BY THE GEOTECHNICAL ENGINEER AND PROOFROLLED AND APPROVED BY GEOTECHNICAL PERSONNEL.

3. CONTRACTOR SHALL INSTALL CONTRACTION AND EXPANSION JOINTS AS NECESSARY TO MINIMIZE CRACKING. CONTRACTION JOINTS SHALL BE SPACED AT 10' MAXIMUM EACH WAY WITH ACTUAL PATTERN BASED ON FIELD CONDITIONS. JOINTS SHALL BE TOOLED OR SAW CUT TO A MINIMUM DEPTH OF 2". EXPANSION JOINTS SHALL BE INSTALLED BETWEEN PAVEMENT AND ANY RIGID OBJECTS AND SPACED AS SPECIFIED IN LATEST VERSION OF ACI STANDARDS.

4. ALL PAVEMENT CONSTRUCTION SHALL BE IN ACCORDANCE WITH LATEST VERSION OF ACI STANDARDS AND THE REPORT BY THE GEOTECHNICAL ENGINEER.

4 C800 HEAVY DUTY CONCRETE PAVING

no scale

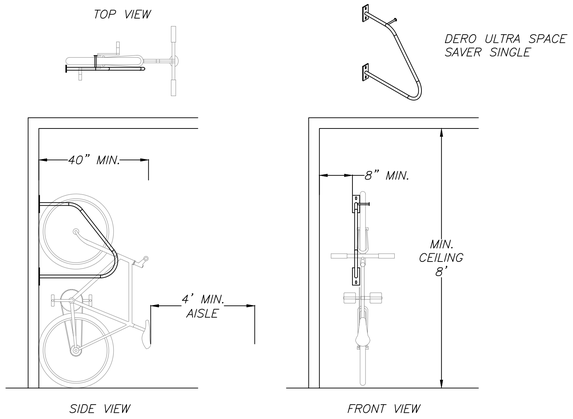

5 C800 WALL MOUNTED BICYCLE RACK

no scale

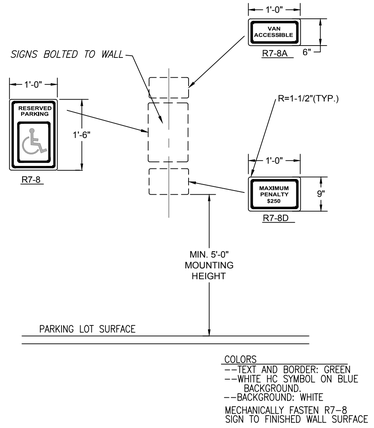

COLORS
--TEXT AND BORDER: GREEN
--WHITE HC SYMBOL ON BLUE BACKGROUND.
--BACKGROUND: WHITE

MECHANICALLY FASTEN R7-8 SIGN TO FINISHED WALL SURFACE

6 C800 ADA SIGNAGE

no scale

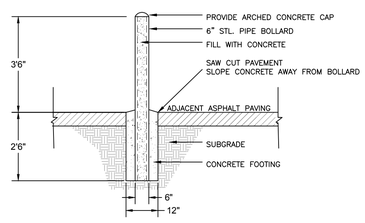

7 C800 BOLLARD

no scale

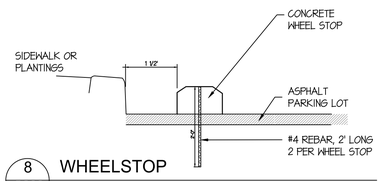

8 C800 WHEELSTOP

no scale

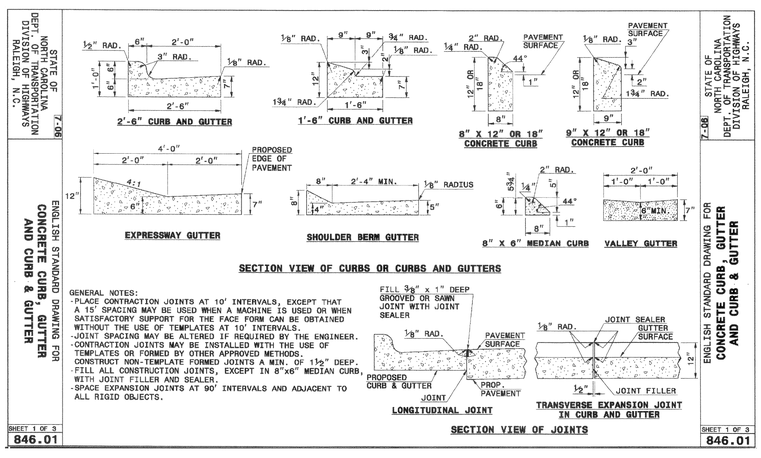

9 C800 VALLEY GUTTER

no scale

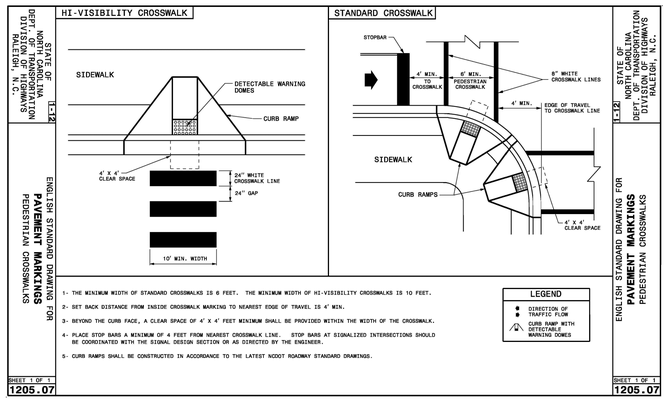

10 C800 CROSSWALK

no scale

Coulter Jewell Thames P.A.

ENGINEERING . PLANNING . LANDSCAPE ARCHITECTURE

111 West Main Street
Durham, N.C. 27701
p 919.682.0368
f 919.688.5646
www.cjtpa.com

NC BOARD OF EXAMINERS FOR ENGINEERS AND SURVEYORS LIC # C-1209
NC BOARD OF LANDSCAPE ARCHITECTS LIC # C-104

Project:

1200 MLK

1200 & 1204 Martin Luther King Jr. Boulevard

Orange County, North Carolina

PIN:
9789297279
9789392409

PRELIMINARY-DO NOT USE FOR CONSTRUCTION

Job Number: 1858

Drawn	JSA, MTC
Checked	JSA
Date	5-31-2019 SUP
Revisions	8-06-2019 SUP Rev. 1
	4-17-2020 SUP Rev. 2
	6-18-2020 SUP Rev. 3
	8-19-2020 CZ

Conditional Zoning

Sheet Title:

SITE DETAILS

Sheet Number

C800

NOTES:

1. MOVE FENCE OR REMOVE TREE IF MORE THAN 20% OF A TREE'S CRITICAL ROOT AREA IS UNPROTECTED.
2. ROOT PRUNE TREES TO REMAIN WHERE CONSTRUCTIONACTIVITIES WILL SEVER ROOTS.
3. ANY TREE ROOTS EXPOSED BY CONSTRUCTION SHALL BE SEVERED CLEANLY WITH A PRUNING TOOL
4. DO NOT DISPOSE OF ANY CHEMICALS OR REMOVE SOIL OUTSIDE THE LIMITS OF WORK
5. WHEN INSTALLING NEW LANDSCAPE PLANTS, DO NOT DRIVE EQUIPMENT UPON OR DISTURB THE SOIL WITHIN THE CRITICAL ROOT ZONE OF EXISTING TREES.
6. SIGNAGE MUST BE PLACED ON TREE PROTECTION FENCING WITH A MINIMUM MINIMUM SPACING OF 75' O.C., TO READ 'TREE PROTECTION AREA - NO TRESPASSING WITHIN THE FENCE'.

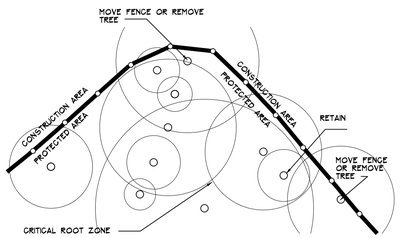



1 C801 TREE PROTECTION FENCING

1" = 4'-0"

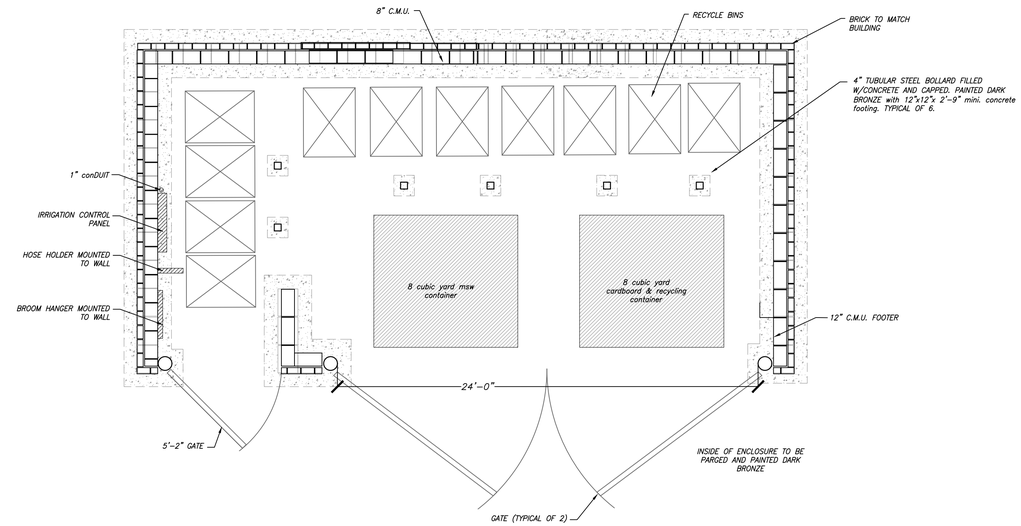

2 C801 DOUBLE DUMPSTER

NOT TO SCALE

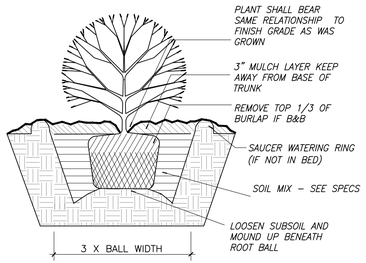

4 C801 SHRUB DETAIL

NO SCALE

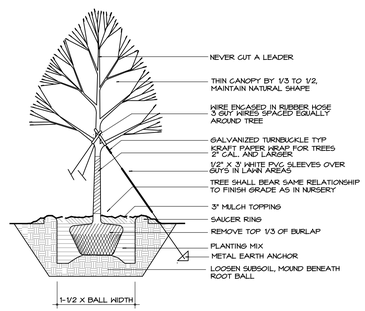

5 C801 TREE PLANTING DETAIL

NO SCALE

6 C801 NOT USED

NO SCALE

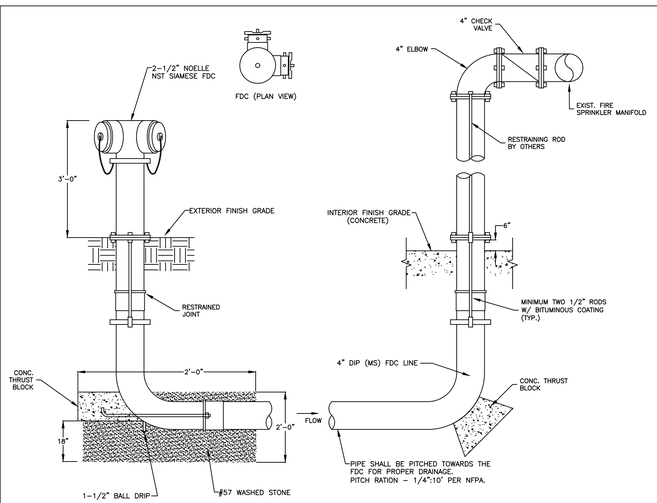

THE LOW POINT DRAIN SHALL BE CORROSION RESISTANT AND INSTALLED IN ACCORDANCE WITH THE MANUFACTURERS INSTRUCTIONS. THE DRAIN ARRANGEMENT SHALL BE SUBMITTED AS PART OF THE SITE PLAN UTILITY DETAIL AND APPROVED BY FIRE PREVENTION AND ENGINEERING. A DRAINAGE PIT TWO FEET IN DIAMETER SHALL BE EXCAVATED BELOW EACH DRAIN AND FILLED COMPLETELY WITH CRUSHED STONE MIXED WITH COURSE SAND UNDER AND AROUND THE DRAIN TO A LEVEL 6 INCHES ABOVE THE DRAIN. PITS SHALL NEITHER BE CONNECTED TO A STORM OR SANITARY SERWER NOR LOCATED WITHIN THE RIGHT-OF-WAY OR ANY EASEMENT AREA.

9 C801 FDC

NO SCALE

FIRE DEPARTMENT CONNECTIONS, LOCATIONS; Any required FDCs for any buildings shall meet the design and installation requirements for the current, approved edition of NFPA 13, 13D, 13R, or 14 of the NCFC and Town Ordinances; 7-38 for location. FDCs shall be installed on the street/address side f the building and within 100' of a hydrant or unless otherwise approved by the fire code official and shall not be obstructed or hindered by parking or landscaping.

NOTES:
1. INSTALLATION TO BE COMPLETED IN ACCORDANCE WITH MANUFACTURER'S SPECIFICATIONS.
2. DO NOT SCALE DRAWINGS.

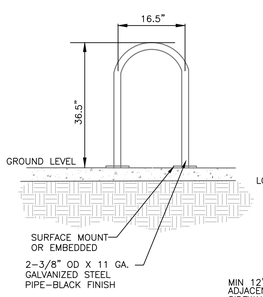

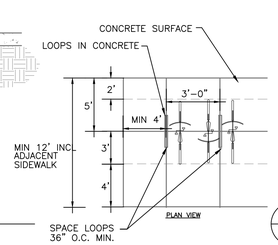

7 C801 BICYCLE RACK

NO SCALE

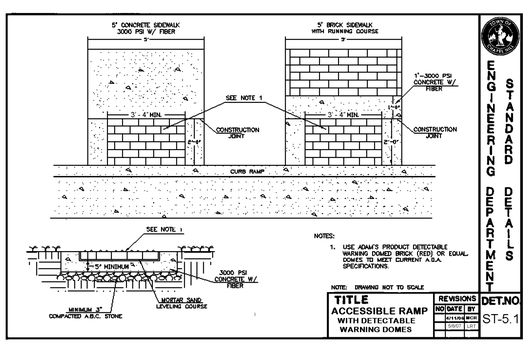

NOTES:
1. USE ADAM'S PRODUCT DETECTABLE WARNING DOMED BRICK (RED) OR EQUAL. DOMES TO MEET CURRENT A.D.A. SPECIFICATIONS.

NOTE: DRAWING NOT TO SCALE

TITLE	REVISIONS			DET.NO
ACCESSIBLE RAMP WITH DETECTABLE WARNING DOMES	NO	DATE	BY	ST-5.1
	1	01/14/04	MCCD	
	2	5/05/07	LJ.ET	

ENGINEERING DEPARTMENT STANDARD DETAILS

8 C801 ACCESSIBLE RAMP

NO SCALE

NOTES:

1. CONSTRUCT THE WALKING SURFACE WITH SLIP RESISTANCE AND A 70% CONTRASTING COLOR TO THE SIDEWALK.
2. CROSSWALK WIDTHS AND CONFIGURATION MAY VARY BUT MUST CONFORM TO TRAFFIC DESIGN STANDARDS.
3. PROVIDE WHEELCHAIR RAMPS AT LOCATIONS AS SHOWN ON THE PLANS OR AS DIRECTED BY THE ENGINEER. LOCATE WHEELCHAIR RAMPS AS DIRECTED BY THE ENGINEER WHERE EXISTING LIGHT POLES, FIRE HYDRANTS, GROUP INLETS, ETC. AFFECT PLACEMENT. WHERE TWO RAMPS ARE INSTALLED, PLACE NOT LESS THAN TWO FEET OF FULL HEIGHT CURB BETWEEN THE RAMPS. PLACE DUAL RAMPS AS PERPENDICULAR TO THE TRAVEL LANE BEING CROSSED AS POSSIBLE.
4. DO NOT EXCEED 0.08 (12:1) SLOPE ON THE WHEELCHAIR RAMP IN RELATIONSHIP TO THE GRADE OF THE STREET.
5. CONSTRUCT WHEELCHAIR RAMPS 40" (3'-4") OR GREATER FOR DUAL RAMPS AND 60" (5'-0") OR GREATER FOR DIAGONAL RAMPS.
6. USE CONCRETE WITH A SIDEWALK FINISH IN ORDER TO OBTAIN A ROUGH NON-SKID TYPE SURFACE.
7. PLACE A 1/2" EXPANSION JOINT WHERE THE CONCRETE WHEELCHAIR RAMP JOINS THE CURB AS SHOWN ON DETAIL ST-5A.
8. PLACE THE INSIDE PEDESTRIAN CROSSWALK LINES NO CLOSER IN THE INTERSECTION BY BISECTING THE INTERSECTION RADII, WITH ALLOWANCE OF A 4' CLEAR ZONE IN THE VEHICULAR TRAVELWAY WHEN ONE RAMP IS INSTALLED. (SEE NOTE 13)
9. COORDINATE THE CURB CUT AND THE PEDESTRIAN CROSSWALK LINES SO THE FLOOR OF THE WHEELCHAIR RAMP WILL FALL WITHIN THE PEDESTRIAN CROSSWALK LINES. PLACE DIAGONAL RAMPS WITH FLARED SIDES SO 24" OF FULL HEIGHT CURB FALLS WITHIN THE CROSSWALK MARKINGS ON EACH SIDE OF THE FLARES.
10. CONSTRUCT THE PEDESTRIAN CROSSWALK A MINIMUM OF 8 FEET. A CROSSWALK WIDTH OF 8 FEET OR GREATER IS DESIRABLE.
11. USE STOP LINES, NORMALLY PERPENDICULAR TO THE LANE LINES, WHERE IT IS IMPORTANT TO INDICATE THE POINT BEHIND WHICH VEHICLES ARE REQUIRED TO STOP IN COMPLIANCE WITH A TRAFFIC SIGNAL, STOP SIGN OR OTHER LEGAL REQUIREMENT. AN UNUSUAL APPROACH SHOW MAY REQUIRE THE PLACEMENT OF THE STOP LINE TO BE PARALLEL TO THE INTERSECTION ROADWAY.
12. TERMINATE PARKING A MINIMUM OF 20 FEET BACK OF PEDESTRIAN CROSSWALK.
13. PLACE ALL PAVEMENT MARKINGS IN ACCORDANCE WITH THE LATEST EDITION OF THE MANUAL OF UNIFORM TRAFFIC CONTROL DEVICES (MUTCD) PUBLISHED BY THE FEDERAL HIGHWAY ADMINISTRATION AND THE NORTH CAROLINA SUPPLEMENT TO THE MUTCD.

TITLE:	REVISIONS		DET.NO.
ACCESSIBLE RAMP	09/03	JH	ST - 5.4

SOURCE: NCDOT STANDARD DRAWINGS

ENGINEERING DEPARTMENT STANDARD DETAILS

Coulter Jewell Thames P.A.

ENGINEERING . PLANNING . LANDSCAPE ARCHITECTURE

111 West Main Street
Durham, N.C. 27701
p 919.682.0368
f 919.688.5646
www.cjtpa.com

NC BOARD OF EXAMINERS FOR ENGINEERS AND SURVEYORS LIC # C-1209
NC BOARD OF LANDSCAPE ARCHITECTS LIC # C-104

Project:

1200 MLK

1200 & 1204
Martin Luther King Jr. Boulevard

Orange County, North Carolina

PIN:
9789297279
9789392409

NORTH CAROLINA LANDSCAPE ARCHITECT 768 JAMES S. ANDERSON

PRELIMINARY-DO NOT USE FOR CONSTRUCTION

Job Number: 1858

Drawn	JSA, MTC
Checked	JSA
Date	5-31-2019 SUP
Revisions	8-06-2019 SUP Rev. 1
	4-17-2020 SUP Rev. 2
	6-18-2020 SUP Rev. 3
	8-19-2020 CZ

Conditional Zoning

Sheet Title:

SITE DETAILS

Sheet Number

C801

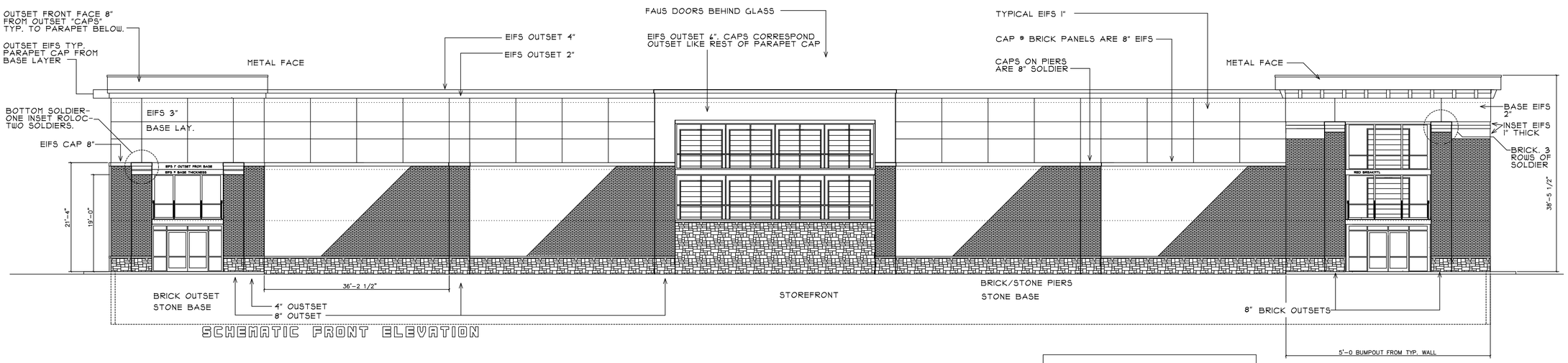

SCHEMATIC FRONT ELEVATION

ALL ALUMINUM STOREFRONT KAWNEER RED
CANOPYS WHITE
MAN DOORS SIDE RED

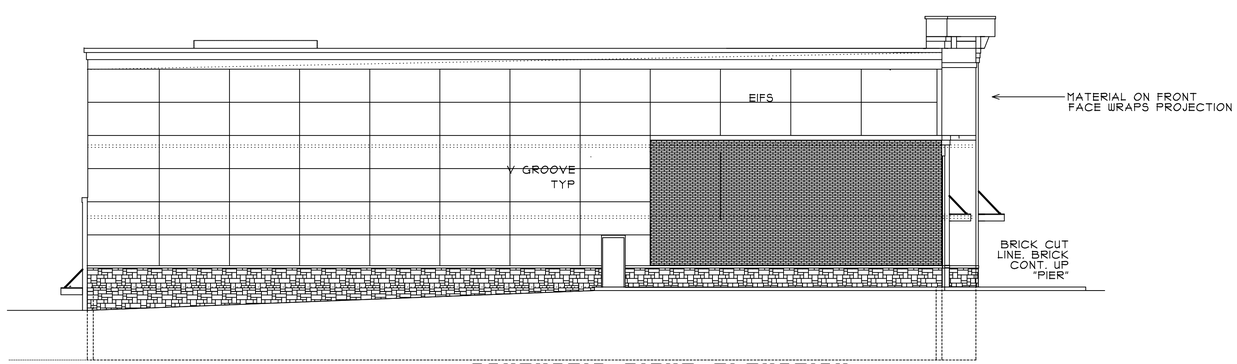

SCHEMATIC RIGHT ELEVATION

MATERIAL COLOR KEY:

RED METAL-METAL CAP AS CALLED AND ALUMINUM STOREFRONT-REGAL RED
KAWNEER RED IS ACCEPTABLE. GENERALLY MATCH REDS ON RENDERING

RED CAP-SEE SAMPLE COLOR ELEV (EARLIER VERSION USE COLOR ONLY)
RED IS CALLED METAL AT TOP CAP ON ELEVATION.

EIFS MAIN BLDG COLOR-DRYVIT MOUNTAIN FOG GRAY 132
EIFS TRIM COLOR-DRYVIT DRIFTWOOD GRAY 133
NOTE: THESE COLOR DIFFERENCES ARE SUBTLE. FOR RENDERING
IF TRIM COLOR NEEDS TO BE DARKED SOME FOR CONTRAST
DO SO AND WE WILL REVISE IN ACTUAL FIELD APPROVALS

SEE SAMPLE COLOR ELEV. AREAS FOR GENERAL BASE VS ACCENT EIFS COLOR.

BRICK-GENERAL SHALE SMOKE GREY VELOUR OR SIMILAR GREY
THIS BRICK SHOULD RENDER SOMEWHAT DARKER THAN THE EIFS TRIM COLOR

STONE BASE SIM.TO CULTURED STONE -"LIMESTONE SUEDE". NOTE THAT
REAL STONE OR SIM. ARCHITECTURAL CONC. STONE MAY BE USED.

ALL @ 3/32"

1200 MLK
SELF STORAGE CENTER

ORANGE COUNTY
NORTH CAROLINA

©COPYRIGHT 2019, DRAWINGS REMAIN THE PROPERTY OF THE ARCHITECT AND CANNOT BE COPIED OR ALTERED WITHOUT THE ARCHITECT'S PERMISSION. PROJECTS ARE SITE SPECIFIC AND CANNOT BE REPRODUCED ON MULTIPLE SITES WITHOUT WRITTEN CONSENT OF THE ARCHITECT.

GENERAL NOTES:

1. THIS DRAWING IS SCHEMATIC DESIGN ONLY AND NOT FOR CONSTRUCTION. IT IS FOR REVIEW AND DISCUSSION

REV. DATE:	REVISION DESCRIPTION
8/1/19	BRICK PANELS
10/31/19	REV. PER SITE
7/30/20	SITE OWN. REV

G. CLEVELAND PATE, PLLC
Architecture • Planning
6013 Fordland Drive, Raleigh, NC 27606
919-851-0052

SEALS:

REVIEW

SEALS:

NOT FOR CONSTRUCT

ELEVATIONS

GCP	GCP	SHEET: A-1
DESIGNED BY:	DRAWN BY:	
GCP	GCP	
CHECKED BY:	APPROVED BY:	OF:
1200MLK	1200MLKA	7/19/19
CAD FILE NAME:	PROJECT #	DATE:

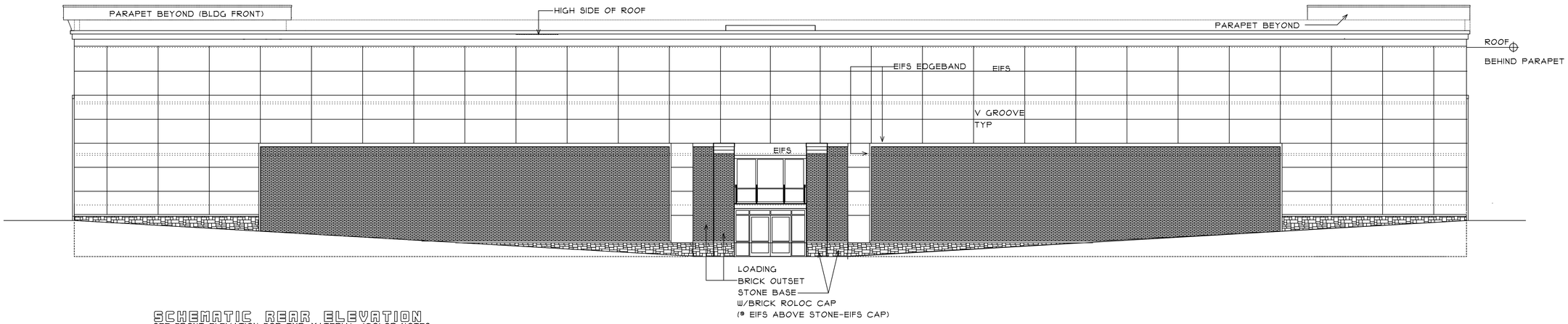

SCHEMATIC REAR ELEVATION
SEE FRONT ELEVATION FOR TYP. MATERIAL /COLOR NOTES

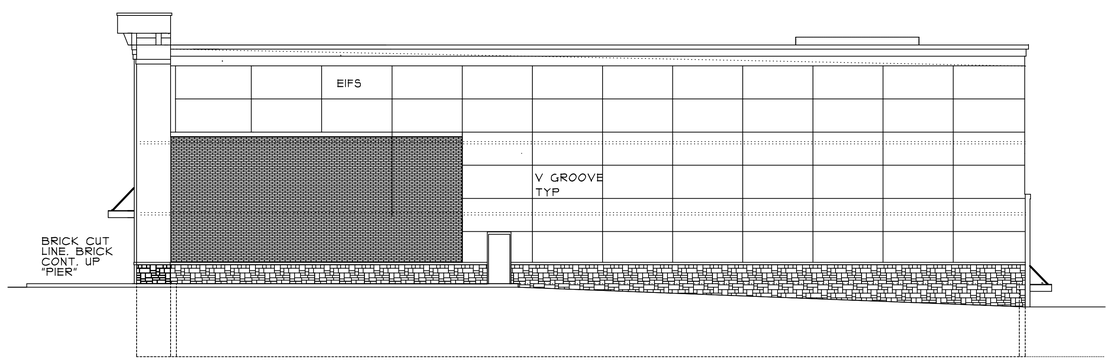

SCHEMATIC RIGHT ELEVATION

ALL @ 3/32"

1200 MLK
SELF STORAGE CENTER

ORANGE COUNTY
NORTH CAROLINA

©COPYRIGHT 2019. DRAWINGS REMAIN THE PROPERTY OF THE ARCHITECT AND CANNOT BE COPIED OR ALTERED WITHOUT THE ARCHITECT'S PERMISSION. PROJECTS ARE SITE SPECIFIC AND CANNOT BE REPRODUCED ON MULTIPLE SITES WITHOUT WRITTEN CONSENT OF THE ARCHITECT.

GENERAL NOTES:

1. THIS DRAWING IS SCHEMATIC DESIGN ONLY AND NOT FOR CONSTRUCTION. IT IS FOR REVIEW AND DISCUSSION

REV. DATE:	REVISION DESCRIPTION
8/1/19	BRICK PANELS
10/31/19	REV. PER SITE
7/30/20	SITE OWN. REV

G. CLEVELAND PATE, PLLC
Architecture • Planning
6013 Fordland Drive, Raleigh, NC 27606
919-851-0052

SEALS:

REVIEW

SEALS:

NOT FOR CONSTRUCT

ELEVATIONS

GCP	GCP	SHEET: A-2
DESIGNED BY:	DRAWN BY:	
GCP	GCP	
CHECKED BY:	APPROVED BY:	OF:
1200MLK	1200MLKA	7/19/19
CAD FILE NAME:	PROJECT #	DATE: