



# **GLEN LENNOX WAYFINDING SIGNAGE**

**SIGN LOCATION PLAN**

AUGUST 13, 2021



# INTRODUCTION

Glen Lennox was born as a forward thinking community in the 1950s, helping to solve that era's housing crisis and bring quality lifestyle to many American families.

The future transformation of this loved community can, and will, play an important role for the twenty-first century community development. To that end, our focus is on creating a wayfinding and environmental program that reflects the inspiring vision of Grubb Properties for Glen Lennox, crafting an engaging, innovative, and humanistic future for many residents, visitors and businesses.

## CONTENT

---

01. Glen Lennox Modernism Influence

---

02. From Masterplan to Experience

---

03. Ideas unfold Glen Lennox vision

2021 →

Now, the next generation of the Glen Lennox vision will continue to nourish and grow this vibrant community.



CHARACTER

CULTURE



COMMUNITY



# Signage and wayfinding system goals

## 1. Approach:

### Lead visitors to the perimeter of Glen Lennox

Develop a vehicular sign system that coordinates with state, county and site specific signage.

## 2. Announce:

### Mark the arrival to Glen Lennox

Design gateways and landscapes in appropriate locations to develop a sense of arrival.

## 3. Orient and Direct:

### Help visitors find their way

Help visitors understand the site and navigate to specific destinations while making frequent visitors feel at home and excited to spend time at Glen Lennox

## 4. Enjoy :

### Celebrate Glen Lennox


Help visitors discover Glen Lennox's history while making locals create a sense of pride and excitement to being part of Glen Lennox history and experience every time they visit.

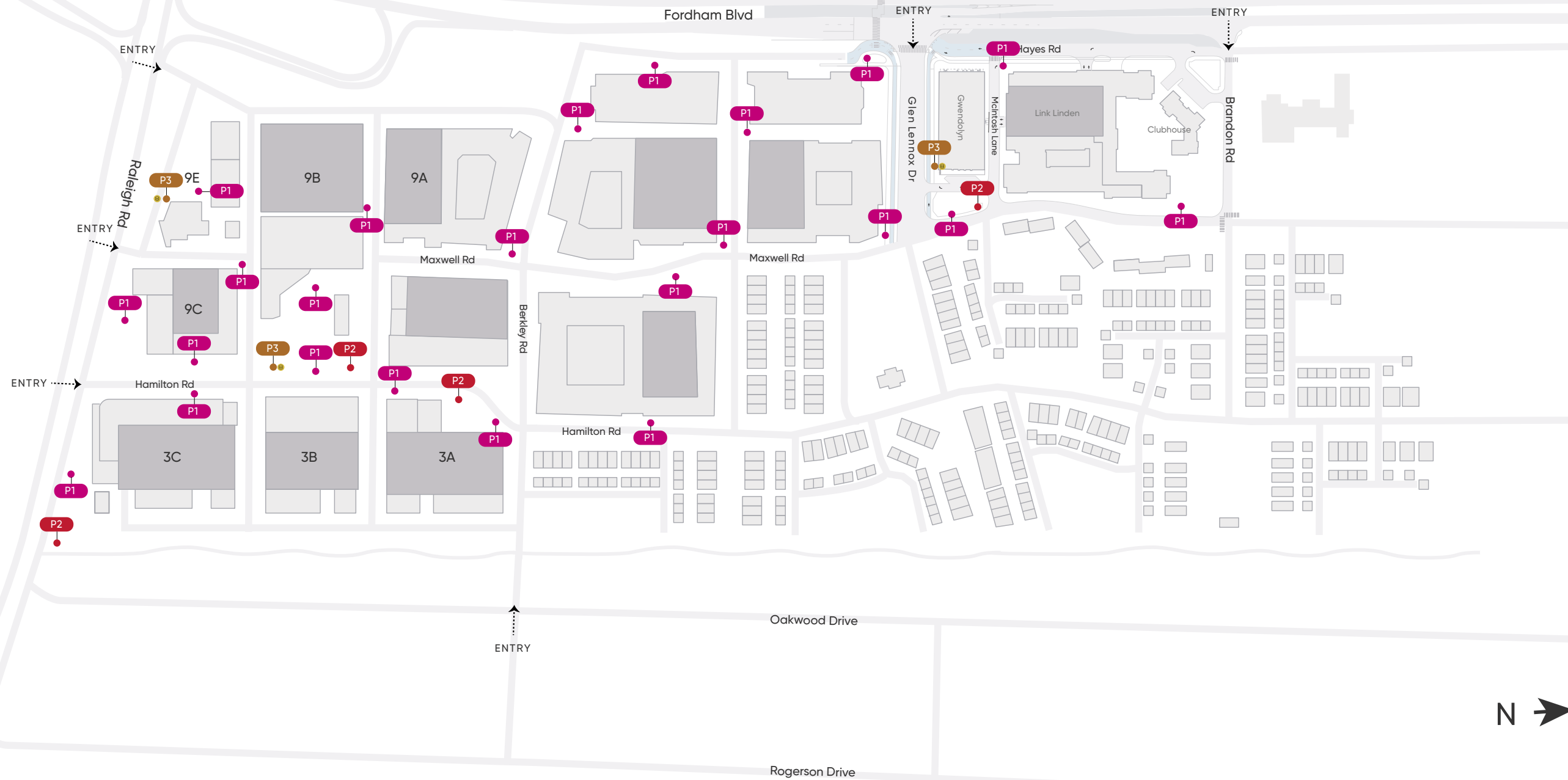


LOCATION PLANS

# Pedestrian Sign Locations

## Sign Key

- P1** Pedestrian Directional
- P2** Pedestrian ID Signage (Park ID)
- P3** Directory Signage
-  Data Required



**PLEASE NOTE:**

LOCATIONS AND QUANTITY ARE SUBJECT TO CHANGE BASED ON FINAL CIVIL STREETSCAPE PLANS. CURRENT SIGN LOCATION PLANS ARE DEVELOPED FOR TYPOLOGY AND PLACEMENT DISCUSSIONS.

ALL TRAFFIC CONTROL SIGNS AND POSTS WILL MEET MUTCD STANDARDS ON TOWN STREETS AND TOWN MAINTAINED PATHS, WHERE APPLICABLE. ALL TRAFFIC CONTROL SIGNAGE (VEHICULAR, BIKE AND PEDESTRIAN RELATED) WILL BE SUBMITTED BY CIVIL AND/OR TRAFFIC CONSULTANT.

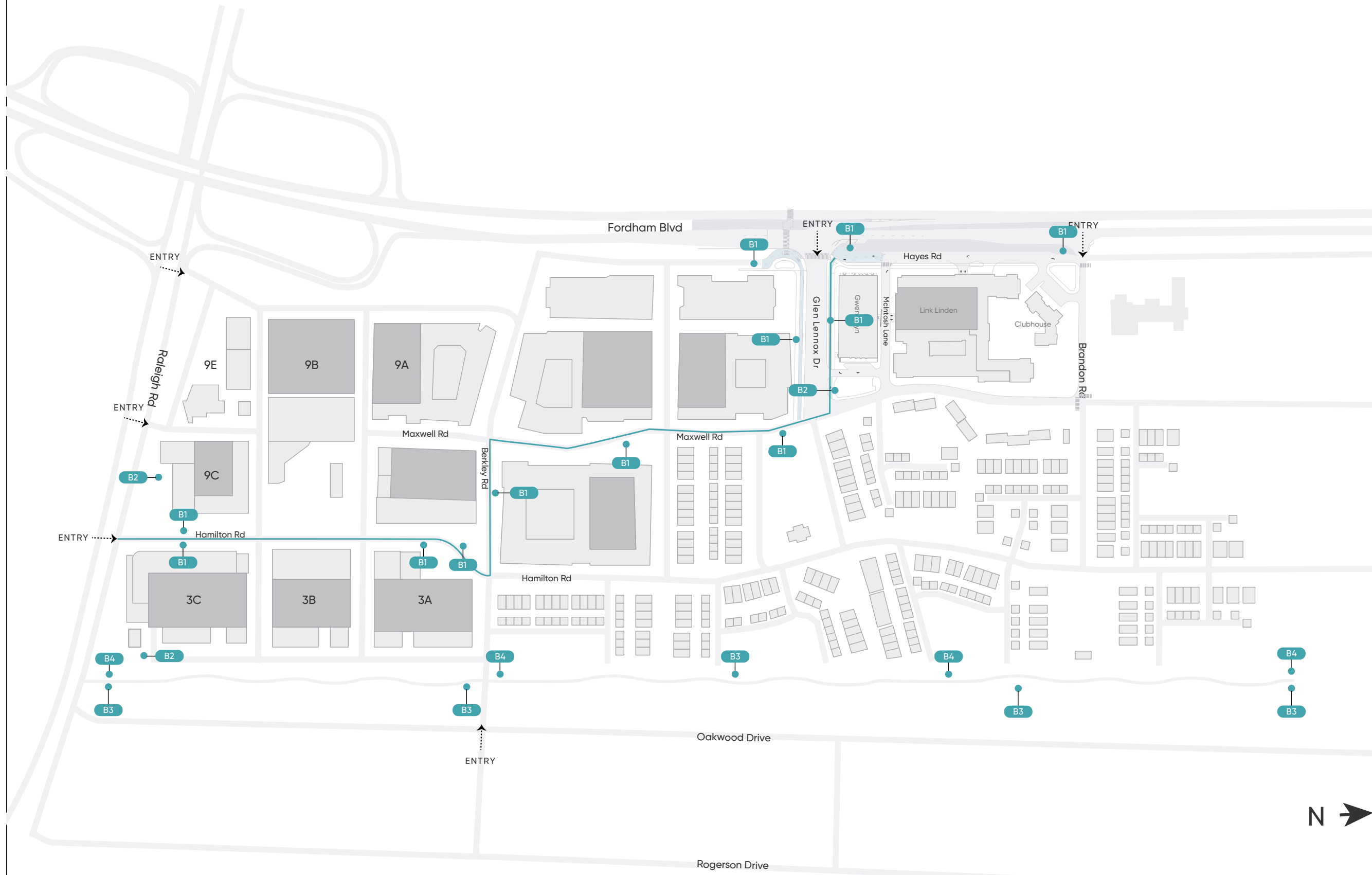
LOCATION PLANS

# Bike Path Sign Locations

## Sign Key

**B** Bike Path Signage

**B1** Bike Directional    **B2** Bike Parking Marker    **B3** Linear Park Directional    **B4** Bike Distance Marker



**PLEASE NOTE:**

LOCATIONS AND QUANTITY ARE SUBJECT TO CHANGE BASED ON FINAL CIVIL STREETSCAPE PLANS. CURRENT SIGN LOCATION PLANS ARE DEVELOPED FOR TYPOLOGY AND PLACEMENT DISCUSSIONS.

ALL TRAFFIC CONTROL SIGNS AND POSTS WILL MEET MUTCD STANDARDS ON TOWN STREETS AND TOWN MAINTAINED PATHS, WHERE APPLICABLE. ALL TRAFFIC CONTROL SIGNAGE (VEHICULAR, BIKE AND PEDESTRIAN RELATED) WILL BE SUBMITTED BY CIVIL AND/OR TRAFFIC CONSULTANT.



**THANK YOU**