CONDITIONAL ZONING PLANS

BRIDGEPOINT

PINS: 9870914489 & 9870919528

CHAPEL HILL, NC

2020

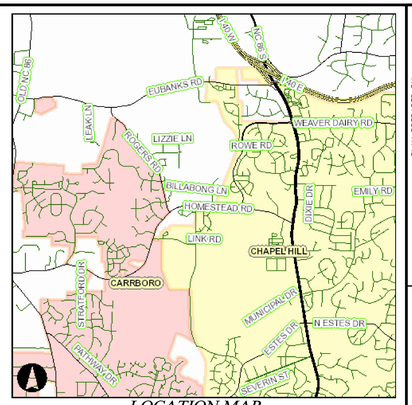

LOCATION MAP

SCALE: 1"=4000'

SHEET INDEX

1	COVER SHEET
2	AREA MAP
3	EXISTING CONDITIONS PLAN
4	SLOPE ANALYSIS PLAN
5	SITE PLAN
6	SIGNAGE AND MARKING PLAN
7	GRADING AND DRAINAGE PLAN
8	SOIL & EROSION CONTROL PLAN
9	UTILITY PLAN
10	LANDSCAPE PROTECTION AND TREE SURVEY PLAN
11	PLANTING PLAN
12	CONSTRUCTION MANAGEMENT PLAN
13	BUILDING ELEVATION EXHIBIT
14	GROUP UNIT ELEVATION EXHIBIT
15	BUILDING FLOOR PLAN
16	DETAILS

OWNER

CAPKOV VENTURES, INC.

202 E WINMORE AVE.
CHAPEL HILL, NC 27516-8430
PHONE: 919.942.8005

DEVELOPER

KB HOME CAROLINAS

4506 S. MIAMI BLVD., SUITE 100
DURHAM, NC 27703
PHONE: 919.768.7979

ENGINEER/SURVEYOR

ADVANCED CIVIL DESIGN, INC.

51 KILMAYNE DRIVE, SUITE 105
CARY, NC 27511
PHONE (919) 481-6290
FAX (919) 336-5127

TOWN OF CHAPEL HILL FIRE DEPARTMENT NOTES:

1. ALL CONSTRUCTION AND DEMOLITION CONDUCTED SHALL BE IN COMPLIANCE OF THE CURRENT EDITION OF THE NC FIRE CODE. 2018 NCFC CHAPTER 33
2. INTENTIONALLY DELETED.
3. AN APPROVED WATER SUPPLY FOR FIRE PROTECTION, EITHER TEMPORARY OR PERMANENT, SHALL BE MADE AVAILABLE AS SOON AS COMBUSTIBLE MATERIAL ARRIVES ON THE SITE. 2018 NCFC 3312
4. TRAFFIC CALMING DEVICES SHALL BE PROHIBITED UNLESS APPROVED BY THE FIRE CODE OFFICIAL. 2018 NCFC 503.4.1
5. FIRE APPARATUS ACCESS ROADS SHALL NOT BE OBSTRUCTED IN ANY MANNER, INCLUDING THE PARKING OF VEHICLES. THE MINIMUM WIDTHS AND CLEARANCES ESTABLISHED IN SECTIONS 503.2.1 AND 503.2.2 SHALL BE MAINTAINED AT ALL TIMES. 2018 NCFC 503.4
6. DURING CONSTRUCTION, VEHICLE ACCESS FOR FIREFIGHTING SHALL BE PROVIDED. TEMPORARY STREET SIGNS SHALL BE INSTALLED AT EACH STREET INTERSECTION WHEN CONSTRUCTION ALLOWS THE PASSAGE OF VEHICLES. SIGNS SHALL BE OF AN APPROVED SIZE, WEATHER RESISTANT, AND MAINTAINED UNTIL REPLACED BY PERMANENT SIGNS. 2018 NCFC SECTION 505.2
7. A NFPA 13D FIRE SPRINKLER SYSTEM WILL BE REQUIRED FOR EACH GROUPING OF TOWNHOMES.
8. THE FINAL PLAT SHALL INCLUDE A NOTE THAT STATES "ALL LOCAL STREETS WITHIN THE BRIDGEPOINT SUBDIVISION SHALL NOT ALLOW ON-STREET PARKING IN ACCORDANCE WITH SECTION D103 OF THE 2018 NORTH CAROLINA FIRE PREVENTION CODE."

TOWN OF CHAPEL HILL INSPECTION DEPARTMENT NOTES:

1. NO ON STREET PARKING ALLOWED PER NC FIRE CODE SECTION D103.6.1.
2. ALL PUBLIC SITE ELEMENTS MUST COMPLY WITH NCBC 2018 CH 11 AND ICC A 117.1.
3. ACCESSIBLE PARKING PER NCBC SECT 1106.1; 1 PER 6 COMPLIANT SPACES MUST BE VAN ACCESSIBLE, NO SLOPE EXCEEDING 2% IN ANY DIRECTION. SIGNAGE PER NC REQUIREMENTS AND ICC A 117.1.
4. TEMPORARY STREET OR ROAD SIGNS ARE REQUIRED AT EACH STREET INTERSECTION WHEN CONSTRUCTION OF NEW ROADS ALLOWS FOR THE PASSAGE OF VEHICLES. SIGNS SHALL BE OF AN APPROVED SIZE, WEATHER RESISTANT AND BE MAINTAINED UNTIL REPLACED BY PERMANENT SIGNS. NC FPC 2018, SECTION 505.2.
5. ADDRESS NUMBERS MUST BE A MINIMUM OF 6 INCHES HIGH AND OF CONTRASTING COLOR TO THEIR BACKGROUND. WHEN THE DISTANCE FROM THE STREET OR FIRE DEPARTMENT ACCESS LANE TO THE FRONT OR ADDRESS SIDE OF THE BUILDING EXCEEDS 25 FEET, LARGER NUMBERS ARE REQUIRED. 26 FEET TO 50 FEET SHALL HAVE 8 INCH NUMBERS, 51-75 FEET SHALL HAVE 12 INCH NUMBERS AND OVER 75 FEET SHALL HAVE 18 INCH NUMBERS.
6. RETAINING WALLS OVER FIVE (5) FEET HIGH SHALL BE PERMITTED SEPARATELY FROM THE BUILDING(S) AND MUST BE SIGNED BY A DESIGN PROFESSIONAL.
7. ONSITE PARKING SHALL BE PROVIDED FOR INSPECTORS AT EACH BUILDING FOR THE DURATION OF THE CONSTRUCTION PROJECT.
8. A TIRE WASH AREA FOR TRUCKS SHALL BE PROVIDED ONSITE BEFORE THEY HIT THE MAIN ROADS.
9. CURB AND GUTTER AND AT LEAST THE FIRST LIFT OF ASPHALT FOR THE ROADS MUST BE DOWN AHEAD OF CONSTRUCTION.
10. A SEPARATE SUBMITTAL AND PERMIT WILL BE REQUIRED FOR THE CONSTRUCTION TRAILER.
11. A SEPARATE SUBMITTAL AND PERMIT WILL BE REQUIRED FOR ANY SIGNAGE ON THE BUILDING OR GROUND MOUNTED SIGNS.
12. FUNCTIONAL FIRE SHALL BE PROVIDED PRIOR TO BRINGING COMBUSTIBLE MATERIALS ON-SITE. THE FIRE HYDRANT ON HOMESTEAD ROAD BEHIND LOT 7 SHALL BE MAINTAINED/RELOCATED SO THAT ACCESS TO THE HYDRANT STAYS AND IS USABLE DURING CONSTRUCTION AND AFFORDS ACCESS WHEN THE PROJECT IS COMPLETE FOR ITS ENTIRETY.

LAND USE MANAGEMENT ORDINANCE – SPECIAL PERMITTED MODIFICATIONS OF REGULATIONS (ARTICLE 4.5.6)

(1) EXCEED DISTURBED AREA RATIO OF 0.40 IN MANAGED USE AND UPLOAD ZONES OF RCD TO ALLOW FOR THE CONSTRUCTION OF A STORMWATER CONTROL MEASURE. SEE SHEET 7 FOR LAND DISTURBED AREAS AND PERCENTAGES WITHIN THE RCD.

(2) UTILIZE 30-INCH VALLEY CURB AND GUTTER SECTION IN-LIEU OF 30-INCH STANDARD CURB SECTION FOR LOCAL STREET (WITHOUT PARKING).

(3) SECTION D103 OF THE NORTH CAROLINA FIRE PREVENTION CODE REQUIRES THE MINIMUM ROAD WIDTH TO BE 26-FT WHERE A FIRE HYDRANT IS LOCATED ON A FIRE APPARATUS ACCESS ROAD. TOWN OF CHAPEL HILL'S STANDARD DETAIL FOR A LOCAL STREET DOES NOT MEET THIS CRITERIA, THEREFORE THE 25-FT BACK-TO-BACK DIMENSION FOR LOCAL STREET (WITHOUT ON-STREET PARKING) HAS BEEN REVISED TO 26-FT WITH VALLEY CURB AND 27-FT WITH STANDARD CURB WHEN ADJACENT TO A FIRE HYDRANT TO MEET SECTION D103.1 OF THE NORTH CAROLINA FIRE PREVENTION CODE. THE RIGHT-OF-WAY WIDTH OF 35-FT SHALL REMAIN UNCHANGED.

(4) EXCEED 25% OF THE AREA CONTAINING 25% OR GREATER SLOPES. A MAJORITY OF THESE DISTURBED SLOPES OCCUR ALONG THE WEST SIDE OF WEAVER DAIRY ROAD EXTENSION AND WERE CREATED DURING THE CONSTRUCTION OF WEAVER DAIRY ROAD EXTENSION. ADDITIONAL SLOPES 25% OR GREATER THAT WERE CREATED DURING THE CONSTRUCTION OF THE EXISTING HOME SITE, THE EXISTING CONCRETE FLUME, AND THE EXISTING ASPHALT PATH ALONG THE WESTERN PORTION OF THE PROPERTY. THE TOTAL AREA OF DISTURBED NATURAL SLOPES 25% OR GREATER IS ONLY 2,133 SF. THIS AREA OF IMPACT IS NECESSARY TO PROPERLY GRADE THE AREA RESERVED FOR THE FUTURE GREENWAY TRAIL.

(5) REDUCE INTERIOR FRONT, SIDE, REAR, AND SIDE CORNER LOT SETBACKS FROM 6-FT TO 0-FT.

(6) THE APPLICANT HAS PROPOSED PROVIDING FIVE (5) AFFORDABLE HOMES TO THE COMMUNITY HOME TRUST FOR PERPETUAL AFFORDABILITY. THIS EQUATES TO 10.41% OF THE MARKET RATE HOMES BEING AFFORDABLE. TWO (2) OF THE HOMES WILL MEET THE 65% OF THE MEDIAN INCOME RATIO, AND THREE (3) OF THE HOMES WILL MEET THE 80% OF THE MEDIAN INCOME RATIO IN CONFORMANCE WITH THE CHAPEL HILL LAND USE ORDINANCE. WHILE THE 10.41% AFFORDABLE HOMES BEING PROPOSED IS UNDER THE LAND USE ORDINANCE TARGET OF 15% ALL FIVE (5) OF THE HOMES PROVIDED WILL BE THE SAME SIZE AS THE MARKET RATE HOMES AT OVER 1700 SQUARE FEET EACH. THEY WILL ALSO EACH HAVE TWO CAR GARAGES MAKING THEM LOOK IDENTICAL TO THE MARKET RATE HOMES. THIS WILL ALLOW THE COMMUNITY HOME TRUST TO MARKET THE HOMES TO A WIDER SET OF POTENTIAL HOMEOWNERS WHILE STILL MEETING THE INCOME RATIOS TARGETED IN THE LAND USE ORDINANCE. THE COMBINED SQUARE FOOTAGE OF THE FIVE (5) PROPOSED AFFORDABLE HOMES EXCEEDS THE MINIMUM LIVABLE AREA SQUARE FOOTAGE REQUIREMENTS ASSOCIATED WITH THE 15% INCLUSIONARY ZONING TARGET.

CONDITIONAL ZONING APPLICATION

TOWN OF CHAPEL HILL
Planning Department
405 Martin Luther King Jr. Blvd.
(919) 968-2728 *fax* (919) 969-2014
www.townofchapelhill.org

Parcel Identifier Number (PIN): 9870914489, 9870919528 Date: July 13, 2020

Section A: Project Information

Project Name: Bridge Point
Property Address: 2214 & 2312 Homestead Road Zip Code: 27516
Use Groups (A, B, and/or C): A Existing Zoning District: R-5-C
Project Description: A residential community with 53 lots designated for townhomes

Section B: Applicant, Owner, and/or Contract Purchaser Information

Applicant Information (to whom correspondence will be mailed):
Name: Advanced Civil Design, Inc.
Address: 51 Kilmayne Drive, Suite 105
City: Cary State: NC Zip Code: 27511
Phone: 919-481-6290 Email: crice@advancedcivildesign.com

The undersigned applicant hereby certifies that, to the best of their knowledge and belief, all information supplied with this application and accurate.
Signature: Date:

Owner/Contract Purchaser Information:

☒ **Owner** ☐ **Contract Purchaser**

Name: CapKov Ventures, Inc.
Address: P.O. Box 16815
City: Chapel Hill State: NC Zip Code: 27516
Phone: 919-942-8005(office), 919-260-7262(cell) Email: ericbchupp@bellsouth.net

The undersigned applicant hereby certifies that, to the best of their knowledge and belief, all information supplied with this application and accurate.
Signature: Date:

Click here for application submittal instructions.

PROJECT FACT SHEET
TOWN OF CHAPEL HILL
Planning Department

Section A: Project Information

Use Type: *(check/list all that apply)*

☐ Office/Institutional ☐ Residential ☐ Mixed-Use ☒ Other: MF

Overlay District: *(check all that apply)*

☐ Historic District ☐ Neighborhood Conservation District ☐ Airport Hazard Zone

Section B: Land Area

Net Land Area (NLA): Area within zoning lot boundaries		NLA=	363,614 sq. ft.
Choose one, or both, of the following (a or b), not to exceed 10% of NLA	a) Credited Street Area (total adjacent frontage) x ½ width of public right-of-way	CSA=	51,724 sq. ft.
	b) Credited Permanent Open Space (total adjacent frontage) x ½ public or dedicated open space	COS=	0 sq. ft.
TOTAL: NLA + CSA and/or COS = Gross Land Area (not to exceed NLA + 10%)		GLA=	399,975 sq. ft.

Section C: Special Protection Areas, Land Disturbance, and Impervious Area

Special Protection Areas: *(check all those that apply)*

☒ Jordan Buffer ☒ Resource Conservation District ☐ 100 Year Floodplain ☐ Watershed Protection District

Land Disturbance	Total (sq. ft.)
Area of Land Disturbance (Includes: Footprint of proposed activity plus work area envelope, staging area for materials, access/equipment paths, and all grading, including off-site clearing)	374,616
Area of Land Disturbance within RCD	58,671
Area of Land Disturbance within Jordan Buffer	0

Impervious Areas	Existing (sq. ft.)	Demolition (sq. ft.)	Proposed (sq. ft.)	Total (sq. ft.)
Impervious Surface Area (ISA)	20,253	20,253	154,188	154,188
Impervious Surface Ratio: Percent Impervious Surface Area of Gross Land Area (ISA/GLA)%	0.051	0.051	0.385	0.385
If located in Watershed Protection District, % of impervious surface on 7/1/1993	0	0	0	0

PROJECT FACT SHEET
TOWN OF CHAPEL HILL
Planning Department

Section D: Dimensions

Dimensional Unit (sq. ft.)	Existing (sq. ft.)	Demolition (sq. ft.)	Proposed (sq. ft.)	Total (sq. ft.)
Number of Buildings	(9) 8,510	(9) 8,510	(53) 76,479	(53) 76,479
Number of Floors	1 - 1.5	1 - 1.5	2	2
Recreational Space	0	0	25,597	25,597

Residential Space				
Dimensional Unit (sq. ft.)	**Existing (sq. ft.)**	**Demolition (sq. ft.)**	**Proposed (sq. ft.)**	**Total (sq. ft.)**
Floor Area (all floors – heated and unheated)	3,433	3,433	1,869	1,869
Total Square Footage of All Units	3,433	3,433	99,057	99,057
Total Square Footage of Affordable Units	0	0	See Developer Narrative	See Developer Narrative
Total Residential Density	4 units/ac	4 units/ac	5.77 units/ac	5.77 units/ac
Number of Dwelling Units	2	2	53	53
Number of Affordable Dwelling Units	0	0	See Developer Narrative	See Developer Narrative
Number of Single Bedroom Units	0	0	0	0
Number of Two Bedroom Units	1	1	0	0
Number of Three Bedroom Units	1	1	53	53

Non-Residential Space *(Gross Floor Area in Square Feet)*					
Use Type	**Existing**	**Proposed**	**Uses**	**Existing**	**Proposed**
Commercial					
Restaurant			**# of Seats**		
Government					
Institutional					
Medical					
Office					
Hotel			**# of Rooms**		
Industrial					
Place of Worship			**# of Seats**		
Other					

Dimensional Requirements		Required by Ordinance	Existing	Proposed
Setbacks (minimum)	Street	20'	0'	10'
	Interior (neighboring property lines)	6'	0'	6'
	Solar (northern property line)	8'	N/A	8'
Height (maximum)	Primary	39'	N/A	39'
	Secondary	60'	N/A	60'
Streets	Frontages	40'	635' & 581'	635' & 581'
	Widths	50'	60' & 98'	60' & 98'

PROJECT FACT SHEET
TOWN OF CHAPEL HILL
Planning Department

Section F: Adjoining or Connecting Streets and Sidewalks

Note: For approval of proposed street names, contact the Engineering Department.

Street Name	Right-of-Way Width	Pavement Width	Number of Lanes	Existing Sidewalk*	Existing Curb/Gutter
Homestead Road (SR 1777)	Variable	27'	2	☒ Yes	☒ Yes
Weaver Dairy Road (SR 1733)	98'	28'	2	☒ Yes	☒ Yes

List Proposed Points of Access (Ex: Number, Street Name): **Weaver Dairy Road**

*If existing sidewalks do not exist and the applicant is adding sidewalks, please provide the following information:

Sidewalk Information			
Street Names	**Dimensions**	**Surface**	**Handicapped Ramps**
Street A - (860 lf +/-)	25'-26' B/B 35' R/W	Asphalt	☒ Yes ☐ No ☐ N/A
Street B - (143 lf +/-)	25' B/B 35' R/W	Asphalt	☒ Yes ☐ No ☐ N/A
Street C - (449 lf +/-)	26' B/B 35' R/W	Asphalt	☒ Yes ☐ No ☐ N/A

Section G: Parking Information

Parking Spaces	Minimum	Maximum	Proposed
Regular Spaces	1.5 per unit	2.25 per unit	2.17 per unit
Handicap Spaces	N/A	N/A	0
Total Spaces	81	119	115
Loading Spaces	N/A	N/A	N/A
Bicycle Spaces	1 per 2 units	N/A	0
Surface Type	Asphalt		

Section H: Landscape Buffers

Location (North, South, Street, Etc.)	Minimum Width	Proposed Width	Alternate Buffer	Modify Buffer
Homestead Road	20'	20'	☒ Yes	☐ Yes
Weaver Dairy Road	15'	15'	☒ Yes	☐ Yes
Western Property Line	15'	15'	☒ Yes	☒ Yes
Northern Property Line	10'	10'	☒ Yes	☐ Yes

PROJECT FACT SHEET
TOWN OF CHAPEL HILL
Planning Department

Section I: Land Use Intensity

Existing Zoning District:
Proposed Zoning Change *(if any)*:

Zoning – Area – Ratio			Impervious Surface Thresholds			Minimum and Maximum Limitations	
Zoning District(s)	**Floor Area Ratio (FAR)**	**Recreation Space Ratio (RSR)**	**Low Density Residential (0.24)**	**High Density Residential (0.50)**	**Non-Residential (0.70)**	**Maximum Floor Area (MFA) = FAR x GLA**	**Minimum Recreation Space (MSR) = RSR x GLA**
R-5-C	0.303	0.05	N/A	0.50	N/A	121,192 sf	19,999 sf
TOTAL							
RCD Streamside		0.01					
RCD Managed		0.019					
RCD Upland							

Section J: Utility Service

Check all that apply:

Water	☒ OWASA	☐ Individual Well	☐ Community Well	☐ Other
Sewer	☒ OWASA	☐ Individual Septic Tank	☐ Community Package Plant	☐ Other
Electrical	☒ Underground	☐ Above Ground		
Telephone	☒ Underground	☐ Above Ground		
Solid Waste	☒ Town	☐ Private		

PLAN PREPARED BY:
ADVANCED CIVIL DESIGN ENGINEERS SURVEYORS
51 Kilmayne Drive, Suite 105
Cary, North Carolina 27511
ph 919.481.6290
fax 919.336.5127

PLAN PREPARED FOR:
KB HOME CAROLINAS
4506 SOUTH MIAMI BLVD, SUITE 100A
DURHAM, NC 27703
PHONE: 919.768.7960

HOMESTEAD ROAD, CHAPEL HILL, NC – ORANGE COUNTY

BRIDGEPOINT
CONDITIONAL ZONING PLANS
FOR
KB HOME CAROLINAS
COVER SHEET

PRELIMINARY
NORTH CAROLINA PROFESSIONAL ENGINEER SEAL 036681 CAMRON M. RICE
07/22/2020

Issue Dates:
01/02/2020 – Initial Submittal to Town
02/06/2020 – Response to 1st Review SUP Comments
07/22/2020 – Response to 2nd Review SUP Comments

Date: 07/22/2020
Scale: AS NOTED

Drawn By:	Checked By:
JRR	CMR

Project Number:
18-0001-978

Drawing Number:
1 / 16

G:\18-0001-978NC\DWG\Production Drawings\DEVELOPMENT PLAN\0001-978-C201.dwg COVER SHEET Jul 22, 2020 - 4:39:47pm crice

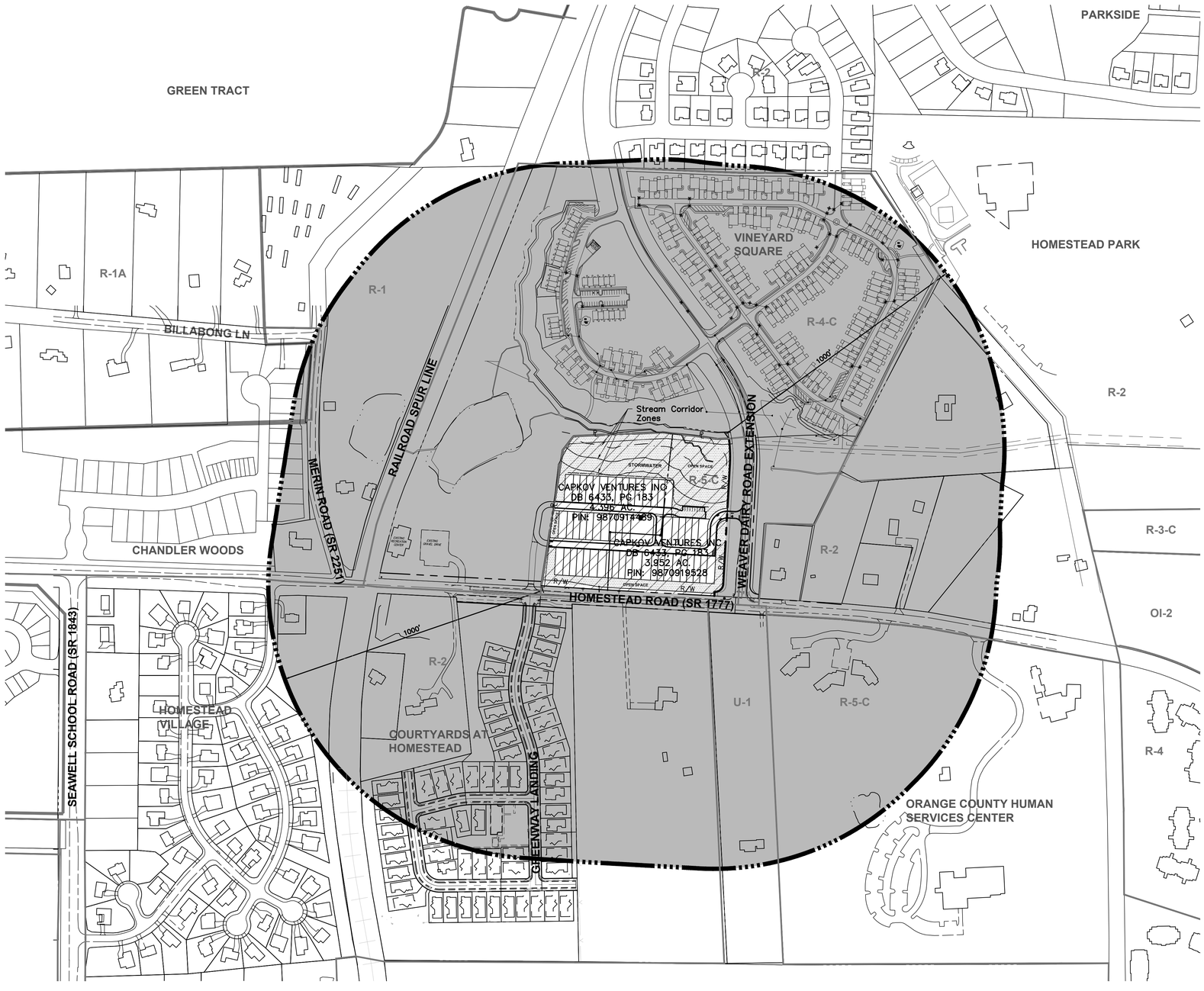

AREA MAP
SCALE 1" = 200'

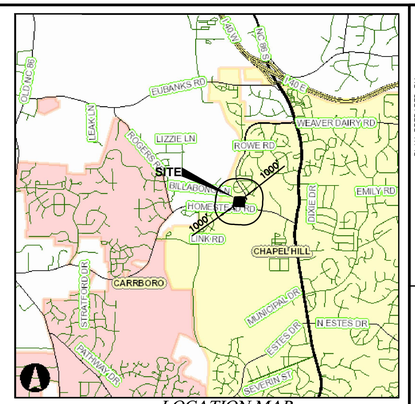

LOCATION MAP
SCALE: 1"=4000'

SITE DATA TABLE

PROJECT NAME:	BRIDGEPOINT
APPLICANT:	ADVANCED CIVIL DESIGN, INC. 51 KILMAYNE DRIVE, SUITE 105 CARY, NC 27511
PARCEL ID NUMBERS:	9870914489, 9870919528
LAND AREA CALCULATIONS NET LAND AREA: CREDITED STREET AREA: CREDITED STREET AREA: TOTAL GROSS LAND AREA (GLA):	 8.348 ACRES 0.51 ACRES (1/2 HOMESTEAD R/W) 0.68 ACRES (1/2 WEAVER DAIRY RD EXTENSION R/W) 9.182 ACRES (USED FOR DENSITY CALCULATION)
CURRENT ZONING:	R-5-C
OUTSIDE CORPORATE LIMITS:	NO
OUTSIDE WATERSHED PROTECTION DISTRICT:	YES
OUTSIDE FLOODPLAIN:	YES
OVERLAY DISTRICTS:	NONE
EXISTING LAND USE:	SINGLE FAMILY
PROPOSED LAND USE:	MULTI-FAMILY WITH CONDITIONAL ZONING
ALLOWABLE DENSITY R-5:	15 UNITS/AC GROSS LAND AREA = 9.182 AC # UNITS ALLOWED = 137
PROPOSED SINGLE FAMILY UNITS:	48
PROPOSED AFFORDABLE UNITS:	5
PROPOSED TOTAL # OF UNITS:	53
PROPOSED MINIMUM LOT SIZE:	2,400 SF
RECREATION SPACE REQUIRED:	19,999 SF (5%)
RECREATION SPACE PROVIDED:	25,597 SF
PROPOSED INTERIOR LOT SETBACKS: FRONT: SIDE: SIDE CORNER: REAR:	 0' 0' 0' 0'
REQUIRED PERIMETER SETBACKS INTERIOR: STREET: SOLAR:	 6' 10' 8'
PROPOSED BUILDING SEPARATION:	12'
MAXIMUM BUILDING HEIGHT (PRIMARY):	39'
MAXIMUM BUILDING HEIGHT (SECONDARY):	60
MAXIMUM FLOOR AREA RATIO:	0.303
PROPOSED FLOOR AREA RATIO:	0.248
MAXIMUM IMPERVIOUS SURFACE RATIO:	0.50
PROPOSED IMPERVIOUS SURFACE RATIO:	0.385

LEGEND

- CHAPEL HILL CORPORATE LIMITS
- ZONING BOUNDARY
- 1000' NOTIFICATION LINE
- PROPERTY'S WITHIN NOTIFICATION AREA
- PROPOSED SITE
- OPEN SPACE

GRAPHIC SCALE
200 0 100 200 400 800
(IN FEET)
1 inch = 200 ft.

PLAN PREPARED BY:
ADVANCED CIVIL DESIGN ENGINEERS SURVEYORS
51 Kilmayne Drive, Suite 105
Cary, North Carolina 27511
ph 919.481.6290
fax 919.336.5127

PLAN PREPARED FOR:
KB HOME CAROLINAS
4506 SOUTH MIAMI BLVD, SUITE 100A
DURHAM, NC 27703
PHONE: 919.768.7960

HOMESTEAD ROAD, CHAPEL HILL, NC – ORANGE COUNTY

BRIDGEPOINT

CONDITIONAL ZONING PLANS
FOR
KB HOME CAROLINAS

AREA MAP

NORTH CAROLINA PROFESSIONAL SEAL 042942 ENGINEER CAMERON M RICE
PRELIMINARY
07/22/2020

Issue Dates:
01/02/2020 – Initial Submittal to Town
02/06/2020 – Response to 1st Review SUP Comments
07/22/2020 – Response to 2nd Review SUP Comments

Date: 07/22/2020
Scale: 1" = 200'

Drawn By:	Checked By:
JRR	CMR

Project Number:
18-0001-978

Drawing Number:
2 / 16

O:\18-0001-978NC\DWG\Production Drawings\DEVELOPMENT PLAN\0001-978-CZ02.dwg AREA MAP Jul 22, 2020 - 2:30:45pm crice

LINE TABLE		
LINE	LENGTH	BEARING
L1	15.00'	S03°10'42"W
L2	15.59'	N09°03'29"E

CURVE TABLE					
NO.	LENGTH	RADIUS	DELTA	CHORD	CHORD BEARING
C1	95.51'	524.12'	010°26'28"	95.38'	S02°01'38"E
C2	47.13'	30.00'	090°00'35"	42.43'	S48°10'42"W

SITE DESCRIPTION & ANALYSIS

THE PROPOSED SITE IS HEAVILY WOODED WITH A SITE AREA OF 8.15 ACRES.

THE SOUTHERN PORTION OF THE SITE INCLUDES THREE EXISTING HOUSES WITH ASSOCIATED GRAVEL DRIVES AND IS BOUNDED BY APPROXIMATELY 636 FEET OF FRONTAGE ALONG HOMESTEAD ROAD TO THE SOUTH.

THE WESTERN PORTION OF THE SITE IS BOUNDED TO THE WEST BY A DEVELOPMENT OWNED BY THE TOWN OF CHAPEL HILL TO BE PLANNED AS A MIXED-INCOME RESIDENTIAL COMMUNITY.

THE EASTERN PORTION OF THE SITE HAS APPROXIMATELY 535 FEET OF FRONTAGE ALONG WEAVER DAIRY ROAD.

THE NORTHERN PORTION OF THE SITE HAS AN EXISTING STREAM CUTTING THROUGH THE NORTH EASTERN CORNER. THE SITE PRIMARILY DRAINS FROM THE SOUTH TO THE NORTH TO A PERENNIAL STREAM. THERE IS AN EXISTING CONCRETE FLUME CLASSIFIED AS AN EPHEMERAL STREAM THAT RUNS SOUTH TO NORTH AND IS LOCATED ALONG THE WESTERN PORTION OF THE SITE.

CONSTRUCTION WASTE STANDARD NOTES

ALL EXISTING STRUCTURES 500 SQUARE FEET AND LARGER IN SIZE SHALL BE ASSESSED PRIOR TO DEMOLITION TO ENSURE COMPLIANCE WITH THE COUNTY'S REGULATED RECYCLABLE MATERIALS ORDINANCE (RRMO) AND TO ASSESS THE POTENTIAL FOR DE-CONSTRUCTION AND/OR THE RE-USE OF SALVAGEABLE MATERIALS.

BY ORANGE COUNTY ORDINANCE, CLEAN WOOD WASTE, SCRAP METAL, AND CORRUGATED CARDBOARD PRESENT IN CONSTRUCTION OR DEMOLITION WASTE MUST BE RECYCLED.

BY ORANGE COUNTY ORDINANCE, ALL HAULERS OF MIXED CONSTRUCTION AND DEMOLITION WASTE THAT INCLUDES ANY REGULATED RECYCLABLE MATERIALS SHALL BE LICENSED BY ORANGE COUNTY.

PRIOR TO ANY DEMOLITION OR CONSTRUCTION ACTIVITY ON THE SITE THE APPLICANT SHALL HOLD A PRE-DEMOLITION/PRE-CONSTRUCTION CONFERENCE WITH THE SOLID WASTE STAFF. THIS MAY BE THE SAME PRE-CONSTRUCTION MEETING HELD WITH OTHER DEVELOPMENT/ENFORCEMENT OFFICIALS.

THE PRESENCE OF ANY ASBESTOS CONTAINING MATERIALS ('ACM') AND/OR OTHER HAZARDOUS MATERIALS IN CONSTRUCTION AND DEMOLITION WASTE SHALL BE HANDLED IN ACCORDANCE WITH ANY AND ALL LOCAL, STATE, AND FEDERAL REGULATIONS AND GUIDELINES.

LEGEND

- Concrete Post
- Tacked Hub / Trav Pt
- Post Sign / Lamp
- Sign
- Billboard / OH Sign
- Deciduous Tree
- Pine Tree
- Shrub
- Sanitary Manhole
- Cleanout Access
- Storm Manhole
- Catch Basin
- Curb Inlet W / Grate
- Gas Valve
- Overhead Telephone
- Overhead Electric
- Electric Manhole
- Electric Transformer
- Comm Manhole
- Tel Pedestal
- Pole Elec
- Pole Elec Tel
- Pole Elec Tel Light
- Pole Tel
- Pole Tel Light
- Pole Light
- Pole Signal
- Traffic Box
- Guy Pole
- Guy Wire
- Gas Meter
- Underground Line Marker
- Sprinkler Valve Box
- Misc. Manhole
- Iron Pipe Found
- Iron Rod Found
- PK Nail Found
- RR Spike Found
- Fence Post Found
- Stone Found
- Conc. Monument Found
- Monument Box Found
- Underground Gas
- Ex. Property Boundary
- ℄ of Road
- Fire Hydrant
- Water Valve
- Mailbox
- Monitoring Well
- Iron Pin Set
- PK Nail Set
- RR Spike Set

Iron pins set are 3/4" diameter iron pipe, 30" long and capped Advanced 7661.

- Underground Electric
- Ex. Sanitary
- Ex. Waterline
- Ex. Soil Type Boundary
- ℄ of Stream
- Ex. Edge of Pavement
- Fence
- [ ] Denotes Record Call

EXISTING IMPERVIOUS SURFACES

BUILDINGS	= 8,510 SF
DRIVES	= 9,803 SF
WALLS	= 138 SF
FLUME	= 1,710 SF
BOULDERS	= 118 SF
TOTAL	= 20,279 SF

FLOOD NOTE

By graphic plotting only this property is located in Zone X (areas determined to be outside of the 0.2% annual chance floodplain) by the Federal Emergency Management Agency on Flood Insurance Rate Map, Community Panel No. 3710987000K, with an effective date of 11/17/2017, in Orange County, North Carolina. No field surveying was performed to determine this zone

GRAPHIC SCALE

40 0 20 40 80 160

(IN FEET)
1 inch = 40 ft.

GENERAL NOTES

1) Areas calculated by coordinate geometry.
2) All distances are horizontal ground distances.
3) Basis of Bearing NC GRID 1983 Horizontal Datum & Vertical Datum NAD-88.
4) Boundary information shown hereon was prepared by John R. McAdams Company.
5) Dimensions on this plat are e expressed in feet and decimal parts thereof unless otherwise noted. Monuments were found at points where indicated.
6) Applicant shall receive a credit for the water meters being abandon in accordance with the current fee schedule in place at the time of abandonment.

REFERENCES:

D.B. 6433, Pg. 183
D.B. 5941, Pg. 562
D.B. 6059, Pg. 260
D.B. 6060, Pg. 046
P.B. 0091, Pg. 119
P.B. 0116, Pg. 87

PLAN PREPARED BY:
ADVANCED CIVIL DESIGN ENGINEERS SURVEYORS
51 Kilmayne Drive, Suite 105
Cary, North Carolina 27511
ph 919.481.6290
fax 919.336.5127

PLAN PREPARED FOR:
KB HOME CAROLINAS
4506 SOUTH MIAMI BLVD, SUITE 100A
DURHAM, NC 27703
PHONE: 919.768.7960

HOMESTEAD ROAD, CHAPEL HILL, NC – ORANGE COUNTY
BRIDGEPOINT
CONDITIONAL ZONING PLANS
FOR
KB HOME CAROLINAS
EXISTING CONDITIONS PLAN

NORTH CAROLINA PROFESSIONAL ENGINEER SEAL 049324 CAMERON M. RICE
PRELIMINARY
07/22/2020

Issue Dates:
01/02/2020 – Initial Submittal to Town
02/06/2020 – Response to 1st Review SUP Comments
07/22/2020 – Response to 2nd Review SUP Comments

Date: 07/22/2020
Scale: 1" = 40'
Drawn By: JRR
Checked By: CMR
Project Number: 18-0001-978
Drawing Number: 3 / 16

O:\18-0001-978NC\DWG\Production Drawings\DEVELOPMENT PLAN\0001-978-C203.dwg EXISTING CONDITIONS PLAN Jul 22, 2020 - 4:07:15pm crice

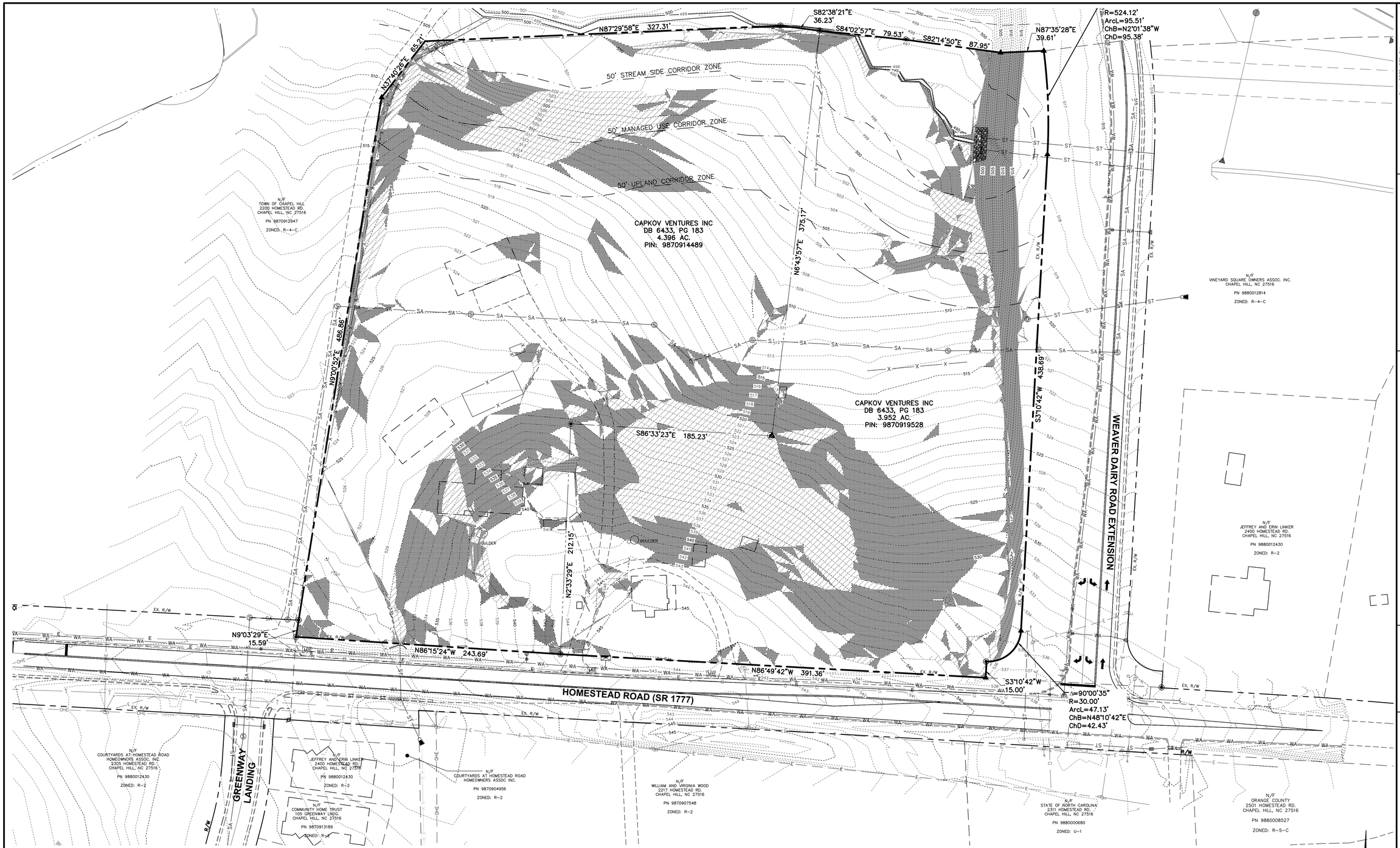

	Steep Slope Areas (sf)
Existing slopes 25% or greater (constructed)	14,992
Existing slopes 25% or greater (natural)	2,787
Existing slopes 25% or greater (total)	17,779
Percent of slopes 25% or greater (constructed)	84%
Disturbed existing slopes 25% or greater (constructed)	7,579
Disturbed existing slopes 25% or greater (natural)	2,133
Disturbed existing slopes 25% or greater (total)	9,712
Percent of disturbed slopes 25% or greater (constructed)	51%
Percent of disturbed slopes 25% or greater (natural)	77%
Percent of disturbed slopes 25% or greater (Total)	55%

SLOPE HATCH LEGEND

SLOPES 0% TO 9.9%
DISTURBED SLOPE AREA = 176,640 SF
TOTAL SLOPE AREA = 228,158 SF
PERCENTAGE OF DISTURBED SLOPE AREA = 77.42%

SLOPES 10% TO 14.9%
DISTURBED SLOPE AREA = 68,724 SF
TOTAL SLOPE AREA = 73,908 SF
PERCENTAGE OF DISTURBED SLOPE AREA = 92.99%

SLOPES 15% TO 24.9%
DISTURBED SLOPE AREA = 41,914 SF
TOTAL SLOPE AREA = 43,777 SF
PERCENTAGE OF DISTURBED SLOPE AREA = 95.74%

SLOPES 25% OR GREATER
DISTURBED SLOPE AREA = 9,712 SF
TOTAL SLOPE AREA = 17,779 SF
PERCENTAGE OF DISTURBED SLOPE AREA = 55%
(SEE TABLE THIS SHEET)

GRAPHIC SCALE
40 0 20 40 80 160
(IN FEET)
1 inch = 40 ft.

PLAN PREPARED BY:
ADVANCED CIVIL DESIGN ENGINEERS SURVEYORS
51 Kilmayne Drive, Suite 105
Cary, North Carolina 27511
ph 919.481.6290
fax 919.336.5127

PLAN PREPARED FOR:
KB HOME CAROLINAS
4506 SOUTH MIAMI BLVD, SUITE 100A
DURHAM, NC 27703
PHONE: 919.768.7960

HOMESTEAD ROAD, CHAPEL HILL, NC – ORANGE COUNTY
BRIDGEPOINT
CONDITIONAL ZONING PLANS
FOR
KB HOME CAROLINAS
SLOPE ANALYSIS PLAN

NORTH CAROLINA PROFESSIONAL ENGINEER SEAL CAMERON M. RICE
PRELIMINARY
07/22/2020

Issue Dates:
01/02/2020 – Initial Submittal to Town
02/06/2020 – Response to 1st Review SUP Comments
07/22/2020 – Response to 2nd Review SUP Comments

Date: 07/22/2020
Scale: 1" = 40'

Drawn By:	Checked By:
JRR	CMR

Project Number:
18–0001–978

Drawing Number:
4 / 16

O:\18-0001-978NC\DWG\Production Drawings\DEVELOPMENT PLAN\0001-978-C204.dwg SLOPE ANALYSIS PLAN Jul 22, 2020 - 2:31:11pm crice

EXISTING IMPERVIOUS SURFACES	
BUILDINGS	= 8,510 SF
DRIVES	= 9,803 SF
WALLS	= 138 SF
FLUME	= 1,710 SF
BOULDERS	= 118 SF
TOTAL	= 20,279 SF

PROPOSED IMPERVIOUS SURFACES	
BUILDINGS	= 76,479 SF
WALLS	= 1,818 SF
DRIVEWAYS	= 16,912 SF
ROADWAY	= 39,117 SF
PARKING LOT	= 4,901 SF
SIDEWALK	= 14,961 SF
TOTAL	= 154,188 SF

SITE DATA TABLE

PROJECT NAME:	BRIDGEPOINT
APPLICANT:	ADVANCED CIVIL DESIGN, INC. 51 KILMAYNE DRIVE, SUITE 105 CARY, NC 27511
PARCEL ID NUMBERS:	9870914489, 9870919528
LAND AREA CALCULATIONS	
NET LAND AREA:	8.348 ACRES
CREDITED STREET AREA:	0.51 ACRES (1/2 HOMESTEAD R/W)
CREDITED STREET AREA:	0.68 ACRES (1/2 WEAVER DAIRY RD R/W)
TOTAL GROSS LAND AREA (GLA):	9.182 ACRES (USED FOR DENSITY CALCULATION)
CURRENT ZONING:	R-5-C
OUTSIDE CORPORATE LIMITS:	NO
OUTSIDE WATERSHED PROTECTION DISTRICT:	YES
OUTSIDE FLOODPLAIN:	YES
OVERLAY DISTRICTS:	NONE
EXISTING LAND USE:	SINGLE FAMILY
PROPOSED LAND USE:	MULTI-FAMILY WITH CONDITIONAL ZONING
ALLOWABLE DENSITY R-5:	15 UNITS/AC GROSS LAND AREA = 9.182 AC # UNITS ALLOWED = 137
PROPOSED SINGLE FAMILY UNITS:	48
PROPOSED AFFORDABLE UNITS:	5 (LABELED "AHU" ON THIS SHEET)
PROPOSED TOTAL # OF UNITS:	53
PROPOSED MINIMUM LOT SIZE:	2,400 SF
RECREATION SPACE REQUIRED:	GROSS LAND AREA x RECREATION SPACE RATIO (399,975 SF) x (0.05) = 19,999 SF
RECREATION SPACE PROVIDED:	8,267 SF POCKET PARK 17,330 SF GREENWAY EASEMENT 25,597 SF TOTAL
PROPOSED INTERIOR LOT SETBACKS:	
FRONT:	0'
SIDE:	0'
SIDE CORNER:	0'
REAR:	0'
REQUIRED PERIMETER SETBACKS	
INTERIOR:	6'
STREET:	10'
SOLAR:	8'
PROPOSED BUILDING SEPARATION:	12'
MAXIMUM BUILDING HEIGHT (PRIMARY):	39'
MAXIMUM BUILDING HEIGHT (SECONDARY):	60'
MAXIMUM FLOOR AREA RATIO:	0.303
PROPOSED FLOOR AREA RATIO:	0.248
MAXIMUM IMPERVIOUS SURFACE RATIO:	0.50
PROPOSED IMPERVIOUS SURFACE RATIO:	0.385

TREE CANOPY COVERAGE CALCULATIONS

TREE CANOPY COVERAGE REQUIRED:	30%
NET LAND AREA:	8.348 AC
AREAS NOT COUNTING TOWARD TREE CANOPY CALCULATIONS:	
RECREATION AREAS:	0.601 AC
EASEMENTS (EXCLUDING PAVEMENT):	1.595 AC
RIGHT OF WAY:	1.251 AC
TOTAL LAND AREA NOT COUNTED:	3.447 AC
APPLICABLE LAND AREA:	4.901 AC
TREE CANOPY REQUIRED:	4.901 AC X 30% = 1.470 AC
EXISTING TREE CANOPY TO REMAIN:	0.863 AC
ADDITIONAL TREE CANOPY REQUIRED:	0.607 AC
TREE REPLACEMENT AREA:	0.536 AC
PROPOSED STREET TREES (1 PER 500 SF):	26 TREES = 0.298 AC
ADDITIONAL TREE CANOPY PROVIDED:	0.834 AC
TOTAL TREE CANOPY PROVIDED:	1.697 AC
REQUIRED # OF 2.5" CALIPER TREES:	49 TREES
PROPOSED STREET TREES:	26 TREES
PROPOSED BUFFER TREES:	68 TREES
TOTAL TREES:	94 TREES

TOWN OF CHAPEL HILL FIRE DEPARTMENT NOTES:

1. A NOTE SHALL BE REQUIRED ON THE FINAL PLAT THAT STATES "ALL LOCAL STREETS WITHIN THE BRIDGEPOINT SUBDIVISION SHALL NOT ALLOW ON-STREET PARKING IN ACCORDANCE WITH SECTION D103 OF THE 2018 NORTH CAROLINA FIRE PREVENTION CODE."

GENERAL NOTES

1. A DESCRIPTION AND ANALYSIS OF ADJACENT LAND USES, ROADS, TOPOGRAPHY, SOILS, DRAINAGE PATTERNS, ENVIRONMENTAL CONSTRAINTS, FEATURES, EXISTING VEGETATION, AND VISTAS CAN BE FOUND ON SHEET 3 – EXISTING CONDITIONS PLAN.
2. ALL DIMENSIONS ARE TO FACE OF CURB UNLESS OTHERWISE NOTED.
3. THE REQUIRED RECREATION SPACE HAS BEEN MET AND EXCEEDED. SEE SITE DATA TABLE ON THIS SHEET.
4. ALL TRASH FOR TOWNHOMES WILL BE COLLECTED BY ROLL-OUT CURBSIDE PICK UP AND SERVICE SHALL BE PROVIDED BY TOWN OF CHAPEL HILL.
5. OVERFLOW PARKING SHOWN ARE 90 DEGREE BAYS AND SPACE MARKINGS PER TOWN OF CHAPEL HILL CODE FOR PARKING LOTS.
6. EACH SINGLE FAMILY TOWNHOME LOT WILL HAVE A MAXIMUM ALLOWABLE IMPERVIOUS SURFACE AREA OF 1,900 SF. THIS AMOUNT IS SUBJECT TO CHANGE AND WILL BE FINALIZED WITH THE FINAL ZONING COMPLIANCE PLANS.
7. SEE SHEET 16 FOR STREET CROSS SECTION DETAILS.
8. ALL PROPOSED STREETS ARE PUBLIC.

LEGEND

- 30" Curb and Gutter
- Property Line
- Prop. R/W
- Prop Detention Basin
- Setback
- Tree Replacement Area
- Tree Save Area

GRAPHIC SCALE

40 0 20 40 80 160

(IN FEET)
1 inch = 40 ft.

CURVE TABLE					
NO.	LENGTH	RADIUS	DELTA	CHORD	CHORD BEARING
C1	95.51'	524.12'	010°26'28"	95.38'	N02°01'38"W
C2	47.13'	30.00'	090°00'35"	42.43'	S48°10'42"W

LINE TABLE		
LINE	LENGTH	BEARING
L1	15.00'	S03°10'42"W
L2	15.59'	N09°03'29"E

PLAN PREPARED BY:
ADVANCED CIVIL DESIGN ENGINEERS SURVEYORS
51 Kilmayne Drive, Suite 105
Cary, North Carolina 27511
ph 919.481.6290
fax 919.336.5127

PLAN PREPARED FOR:
KB HOME CAROLINAS
4506 SOUTH MIAMI BLVD, SUITE 100A
DURHAM, NC 27703
PHONE: 919.768.7960

HOMESTEAD ROAD, CHAPEL HILL, NC – ORANGE COUNTY
BRIDGEPOINT
CONDITIONAL ZONING PLANS
FOR
KB HOME CAROLINAS
SITE PLAN

NORTH CAROLINA PROFESSIONAL ENGINEER SEAL 044 CAMERON M RICE
PRELIMINARY
07/22/2020

Issue Dates:
01/02/2020 – Initial Submittal to Town
02/06/2020 – Response to 1st Review SUP Comments
07/22/2020 – Response to 2nd Review SUP Comments

Date: 07/22/2020
Scale: 1" = 40'

Drawn By:	Checked By:
JRR	CMR

Project Number:
18-0001-978

Drawing Number:
5 / 16

O:\18-0001-978\NC\DWG\Production Drawings\DEVELOPMENT PLAN\0001-978-CD05.dwg SITE PLAN Jul 22, 2020 - 2:31:20pm crice

LEGEND

- 30" Curb and Gutter
- Property Line
- Prop. R/W
- Prop Detention Basin
- Setback

CURVE TABLE					
NO.	LENGTH	RADIUS	DELTA	CHORD	CHORD BEARING
C1	95.51'	524.12'	010°26'28"	95.38'	N02°01'38"W
C2	47.13'	30.00'	090°00'35"	42.43'	S48°10'42"W

LINE TABLE		
LINE	LENGTH	BEARING
L1	15.00'	S03°10'42"W
L2	15.59'	N09°03'29"E

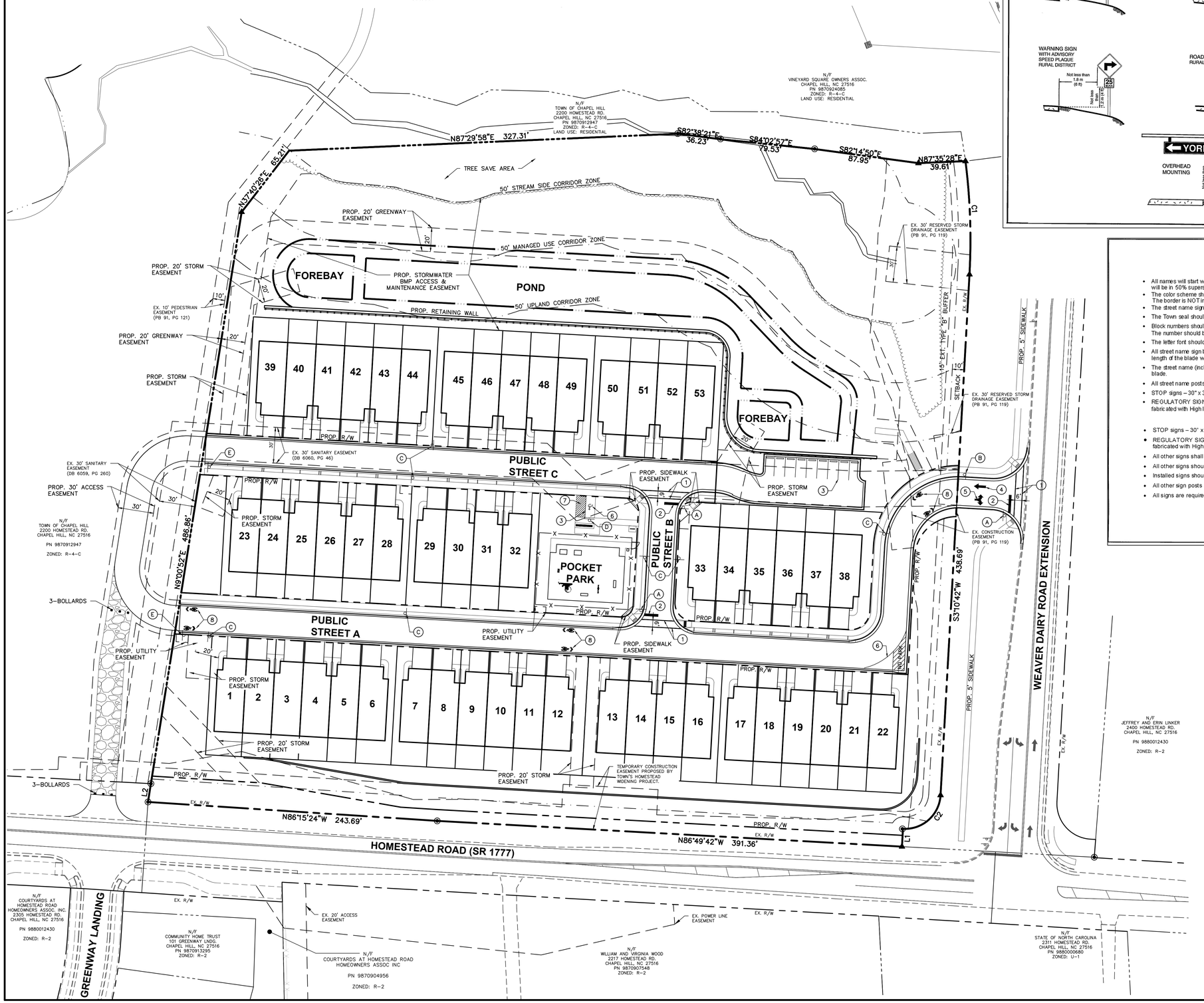

Heights and Lateral Locations of Signs for Typical Installations

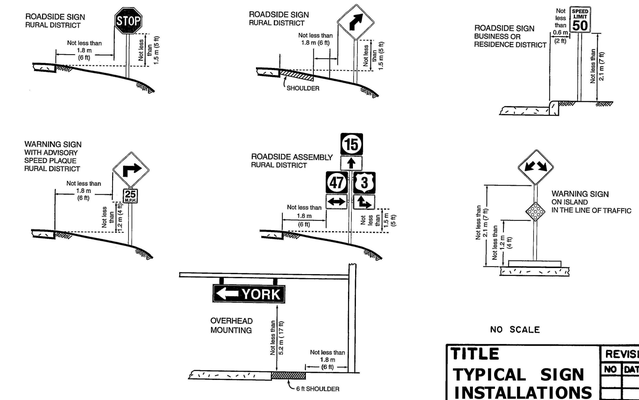

NO SCALE

TITLE: TYPICAL SIGN INSTALLATIONS

REVISIONS			DET.NO.
NO	DATE	BY	
			ST-12

ENGINEERING DEPARTMENT STANDARD DETAILS

TOWN OF CHAPEL HILL
ST. NAME & TRAFFIC SIGN STANDARDS

STREET NAME SIGNS

- All names will start with a 6" capital letter, followed by lower case letters. The road designations (St., Rd., Cir. . . etc will be in 50% superscript, aligned with the top letter edge.
- The color scheme should be a background of bright green with white High intensity grade letters & boarder (1/2"). The border is NOT inset.
- The street name sign should include on the left a replication of the Town seal, & on the right a block number.
- The Town seal should be the same color and height as the Street name.
- Block numbers should the same color as the superscript, 2"in height, & aligned with the bottom of the street name. The number should be centered 3 ¼" below the road superscript.
- The letter font should be Highway Gothic C Fed Kern RevB.
- All street name sign blades must be nine inches in height. The minimum length is 30", maximum is 48". The actual length of the blade will be dictated by the number of letters in the name.
- The street name (including Town seal, block numbers, & superscript). should be at least 4" shorter than the sign blade.
- All street name posts will be round, aluminum or steel, 2 3⁄8" OD, & at least 10' in length.
- STOP signs – 30" x 30"
- REGULATORY SIGNS - STOP, YIELD, DO NOT ENTER, WRONG WAY, & SPEED LIMIT signs should be fabricated with High Intensity reflective material.

ALL OTHER SIGNS

- STOP signs – 30" x 30"
- REGULATORY SIGNS - STOP, YIELD, DO NOT ENTER, WRONG WAY, & SPEED LIMIT signs should be fabricated with High Intensity reflective material.
- All other signs shall be made from Engineer Grade material.
- All other signs should be 7' from the ground to the bottom of the sign, unless more than one sign is on a post.
- Installed signs should be minimum of 2' from sign edge to the road edge.
- All other sign posts should be channel posts made of galvanized steel, 8' posts 2lbs/ft, 12' posts 3lbs/ft.
- All signs are required to be designed in accordance with the MUTCD standards.

TITLE:	REVISIONS		DET.NO.
STREET NAME & TRAFFIC SIGN STANDARDS	02/08	ER	ST - 15

ENGINEERING DEPARTMENT STANDARD DETAILS

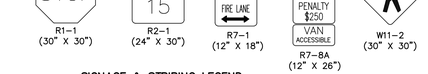

SIGNAGE & STRIPING LEGEND

1. 8" WHITE CROSSWALK LINES
2. 24" WHITE STOP BAR LINES
3. 4" WHITE PARKING STALL LINE
4. 114" THROUGH LANE ARROW
5. 96" RIGHT & LEFT TURN ARROW
6. 4" WHITE TRANSVERSE LINE
7. 24" HIGH VISIBILITY CROSSWALK LINE
8. 112" SHARED LANE SYMBOL

TOWN OF CHAPEL HILL FIRE DEPARTMENT NOTES:

1. A NOTE SHALL BE REQUIRED ON THE FINAL PLAT THAT STATES "ALL LOCAL STREETS WITHIN THE BRIDGEPOINT SUBDIVISION SHALL NOT ALLOW ON-STREET PARKING IN ACCORDANCE WITH SECTION D103 OF THE 2018 NORTH CAROLINA FIRE PREVENTION CODE."

GENERAL NOTES

1. SIGNS SHOULD BE LABELED PER PART 2 OF THE 2009 MUTCD MANUAL. SIGN POSTS AND MOUNTING HEIGHTS SHALL BE PER PART 2 OF THE 2009 MUTCD MANUAL.
2. STRIPING SHALL BE INSTALLED PER PART 3 OF THE 2009 MUTCD MANUAL.

GRAPHIC SCALE

40 0 20 40 80 160

(IN FEET)
1 inch = 40 ft.

PLAN PREPARED BY:
ADVANCED CIVIL DESIGN ENGINEERS SURVEYORS
51 Kilmayne Drive, Suite 105
Cary, North Carolina 27511
ph 919.481.6290
fax 919.336.5127

PLAN PREPARED FOR:
KB HOME CAROLINAS
4506 SOUTH MIAMI BLVD. SUITE 100A
DURHAM, NC 27703
PHONE: 919.768.7960

HOMESTEAD ROAD, CHAPEL HILL, NC – ORANGE COUNTY
BRIDGEPOINT
CONDITIONAL ZONING PLANS
FOR
KB HOME CAROLINAS
SIGNAGE AND MARKING PLAN

NORTH CAROLINA PROFESSIONAL SEAL 049324 ENGINEER CAMERON M. RICH
PRELIMINARY
07/22/2020

Issue Dates:	
01/02/2020	– Initial Submittal to Town
02/06/2020	– Response to 1st Review SUP Comments
07/22/2020	– Response to 2nd Review SUP Comments

Date: 07/22/2020
Scale: 1" = 40'

Drawn By:	Checked By:
JRR	CMR

Project Number: 18–0001–978

Drawing Number: 6 / 16

O:\18-0001-978\NC\DWG\Production Drawings\DEVELOPMENT PLAN\0001-978-C206.dwg SIGNAGE AND MARKING PLAN Jul 22, 2020 - 2:31:40pm crice

	Steep Slope Areas (sf)
Existing slopes 25% or greater (constructed)	14,992
Existing slopes 25% or greater (natural)	2,787
Existing slopes 25% or greater (total)	17,779
Percent of slopes 25% or greater (constructed)	84%
Disturbed existing slopes 25% or greater (constructed)	7,579
Disturbed existing slopes 25% or greater (natural)	2,133
Disturbed existing slopes 25% or greater (total)	9,712
Percent of disturbed slopes 25% or greater (constructed)	51%
Percent of disturbed slopes 25% or greater (natural)	77%
Percent of disturbed slopes 25% or greater (Total)	55%

	RCD Areas (sf)		
	50-ft Stream Side	50-ft Managed Use	50-ft Upland
RCD on Site	34,206	35,782	33,033
Previously disturbed with construction of Weaver Dairy Rd Ext.	6,088	7,635	3,000
Proposed public greenway easement	0	8,119	4,790
Proposed Buildings	0	0	0
Proposed Impervious Area	0	0	259
Proposed Land Disturbance	0	27,783	30,888
Proposed Land Disturbance (excluding public greenway)		19,664	26,098
Percent of land disturbance	0	78%	94%
Percent of land disturbance (excluding public greenway)		**55%**	**79%**
Percent of disturbance per Table 3.6.3-3	20%	40%	40%

GENERAL NOTES:

TO MINIMIZE DAMAGE TO EXISTING TREES NEAR THE EXTERIOR EDGE OF THE SITE ADJACENT TO TREE CONSERVATION AREAS, THE CONTRACTOR SHALL CUT MINIMUM 2' TRENCHES ALONG THE LIMITS OF DISTURBANCE, SO AS TO CUT RATHER THAN TEAR ROOTS.

THE TREE PROTECTION FENCE SHALL BE MAINTAINED ON THE SITE UNTIL ALL SITE WORK IS COMPLETED AND THE FINAL SITE INSPECTION PRIOR TO THE CERTIFICATE OF OCCUPANCY (CO) IS SCHEDULED. THE FENCING SHALL BE REMOVED PRIOR TO FINAL SITE INSPECTION FOR THE CO.

PERMANENT GROUND COVER WILL BE ESTABLISHED IN 7 TO 14 WORKING DAYS PER NPDES REQUIREMENTS. REFER TO APPROVED SEDIMENT AND EROSION CONTROL PLANS.

CUT/FILL SLOPES SHALL BE STABILIZED WITHIN 14 DAYS OF ANY PHASE OF GRADING.

A PRE-CONSTRUCTION CONFERENCE WILL BE REQUIRED PRIOR TO THE GRADING PERMIT BEING ISSUED.

STREETS ADJACENT TO THIS PROJECT TO BE KEPT CLEAN AT ALL TIMES OR A WASH STATION WILL BE REQUIRED.

THE DEVELOPER SHALL PROVIDE AN EROSION CONTROL BOND PRIOR TO OBTAINING A ZONING COMPLIANCE PERMIT.

LEGEND

- EXISTING CONTOUR – 1'
- EXISTING CONTOUR – 5'
- EXISTING STORM SEWER
- EXISTING SANITARY SEWER
- EXISTING WATER LINE
- PROPOSED CONTOUR – 1'
- PROPOSED CONTOUR – 5'
- PROPOSED STORM SEWER
- PROPOSED SANITARY
- PROPOSED WATER LINE
- LIMITS OF DISTURBANCE
- DRAINAGE BOUNDARY TO POND
- SURFACE FLOW ARROW

GRAPHIC SCALE

40 0 20 40 80 160

(IN FEET)
1 inch = 40 ft.

PLAN PREPARED BY:
ADVANCED CIVIL DESIGN ENGINEERS SURVEYORS
51 Kilmayne Drive, Suite 105
Cary, North Carolina 27511
ph 919.481.6290
fax 919.336.5127

PLAN PREPARED FOR:
KB HOME CAROLINAS
4506 SOUTH MIAMI BLVD, SUITE 100A
DURHAM, NC 27703
PHONE: 919.768.7960

HOMESTEAD ROAD, CHAPEL HILL, NC – ORANGE COUNTY
BRIDGEPOINT
CONDITIONAL ZONING PLANS
FOR
KB HOME CAROLINAS
GRADING AND DRAINAGE PLAN

PRELIMINARY
NORTH CAROLINA PROFESSIONAL ENGINEER SEAL 042322 CAMERON M RICE
07/22/2020

Issue Dates:
01/02/2020 – Initial Submittal to Town
02/06/2020 – Response to 1st Review SUP Comments
07/22/2020 – Response to 2nd Review SUP Comments

Date: 07/22/2020
Scale: 1"=40'

Drawn By:	Checked By:
JRR	CMR

Project Number:
18–0001–978

Drawing Number:
7 / 16

O:\18-0001-978rc\DWG\production drawings\development plan\0001-978-C207.dwg GRADING AND DRAINAGE PLAN Jul 22, 2020 - 4:28:02pm froyal

LEGEND

- EXISTING CONTOUR – 1'
- EXISTING CONTOUR – 5'
- EXISTING STORM SEWER
- EXISTING SANITARY SEWER
- EXISTING WATER LINE
- PROPOSED CONTOUR – 1'
- PROPOSED CONTOUR – 5'
- PROPOSED SILT FENCE
- SILT FENCE OUTLET PROTECTION
- LIMITS OF DISTURBANCE
- SILT FENCE
- INLET PROTECTION
- DIVERSION DITCH
- DIVERSION BERM
- TREE SAVE AREA
- CONSTRUCTION ENTRANCE

SEEDBED PREPARATION

1. CHISEL COMPACTED AREAS AND SPREAD TOPSOIL THREE INCHES DEEP OVER ADVERSE SOIL CONDITIONS, IF AVAILABLE.
2. RIP THE ENTIRE AREA TO SIX INCHES DEEP.
3. REMOVE ALL LOOSE ROCK, ROOTS AND OTHER OBSTRUCTIONS, LEAVING SURFACE REASONABLY SMOOTH AND UNIFORM.
4. APPLY AGRICULTURAL LIME, FERTILIZER AND SUPERPHOSPHATE UNIFORMLY AND MIX WITH SOIL (SEE MIXTURE BELOW).
5. CONTINUE TILLAGE UNTIL A WELL-PULVERIZED, FIRM, REASONABLY UNIFORM SEEDBED IS PREPARED FOUR TO SIX INCHES DEEP.
6. SEED ON A FRESHLY PREPARED SEEDBED AND COVER SEED LIGHTLY WITH SEEDING EQUIPMENT OR CULTIPACK AFTER SEEDING.
7. MULCH IMMEDIATELY AFTER SEEDING AND ANCHOR MULCH.
8. INSPECT ALL SEEDED AREAS AND MAKE NECESSARY REPAIRS OR RESEEDINGS WITHIN THE PLANTING SEASON, IF POSSIBLE. IF STAND SHOULD BE MORE THAN 60% DAMAGED, RE-ESTABLISH FOLLOWING THE ORIGINAL LIME, FERTILIZER AND SEEDING RATES.
9. CONSULT S&EC ENVIRONMENTAL ENGINEERS ON MAINTENANCE TREATMENT AND FERTILIZATION AFTER PERMANENT COVER IS ESTABLISHED.

PROJECT NOTES

1. ALL EASEMENTS WITH PIPES AND/OR STRUCTURES SHALL BE CLEARED, GRUBBED AND SEEDED.
2. EXISTING VEGETATION AND NATURAL AREAS SHALL BE PROTECTED TO THE GREATEST EXTENT POSSIBLE AND THAT MINIMUM CLEARING OF LAND SHALL BE UNDERTAKEN DURING DEVELOPMENT. EXISTING TREES TO BE PROTECTED TO THE GREATEST EXTENT POSSIBLE OUTSIDE OF THE LIMITS OF GRADING FOR PROPOSED RIGHT-OF-WAY.
3. ALL CONSTRUCTION SHALL BE IN ACCORDANCE WITH TOWN OF CHAPEL HILL STANDARDS AND SPECIFICATIONS, LATEST EDITIONS.
4. CONTRACTOR SHALL VERIFY LOCATIONS, ELEVATIONS, AND SIZES OF EXISTING PUBLIC UTILITIES PRIOR TO ANY EXCAVATIONS, GRADING, OR INSTALLATION OF UNDERGROUND UTILITIES ON OR ADJACENT TO THE PROJECT.
5. NO CLEARING IN TREE SAVE AREAS OR ANY OTHER DESIGNATED AREAS.

SEEDING SCHEDULE

MIXTURE

AGRICULTURAL LIMESTONE	2 TONS/ACRE (3 TONS/ACRE IN CLAY SOILS)
FERTILIZER	1,000 LBS/ACRE 10-10-10
SUPERPHOSPHATE	500 LBS/ACRE 20% ANALYSIS
MULCH	2 TONS/ACRE SMALL GRAIN STRAW
ANCHOR	ASPHALT EMULSION AT 300 GALS/ACRE

FOR SHOULDERS, SIDE DITCHES, SLOPES (MAX 3:1):

DATE	TYPE	PLANTING RATE
AUG 15 NOV 1	TALL FESCUE	300 LBS/ACRE
NOV 1 MAR 1	TALL FESCUE & ABRUZZI RYE	300 LBS/ACRE
MAR 1 APR 15	TALL FESCUE	300 LBS/ACRE
APR 15 JUN 30	HULLED COMMON BERMUDAGRASS	25 LBS/ACRE
JUL 1 AUG 15	TALL FESCUE AND BROWNTOP	125 LBS/ACRE (TALL FESCUE)
	MILLET OR SORGHUM-SUDAN HYBRIDS***	35 LBS/ACRE (BROWNTOP MILLET); 30 LBS/ACRE (SORGHUM-SUDAN HYBRIDS)

FOR SHOULDERS, SIDE DITCHES, SLOPES (3:1 TO 2:1):

DATE	TYPE	PLANTING RATE
MAR 1 JUN 1	SERICEA LESPEDEZA (SCARIFIED) & USE THE FOLLOWING COMBINATIONS	50 LBS/ACRE (SERICEA LESPEDEZA);
MAR 1 APR 15	ADD TALL FESCUE	120 LBS/ACRE
MAR 1 JUN 30	OR ADD WEEPING LOVE GRASS	10 LBS/ACRE
MAR 1 JUN 30	OR ADD HULLED COMMON BERMUDAGRASS	25 LBS/ACRE
JUN 1 SEPT 1	TALL FESCUE AND BROWNTOP MILLET OR SORGHUM-SUDAN HYBRIDS***	120 LBS/ACRE (TALL FESCUE) 35 LBS/ACRE (BROWNTOP MULLET); 30 LBS/ACRE (SORGHUM-SUDAN HYBRIDS)
SEPT 1 MAR 1	SERICEA LESPEDEZA (UNHULLED – UNSCARIFIED) AND TALL FESCUE	70 LBS/ACRE (SERICEA LESPEDEZA) 120 LBS/ACRE (TALL FESCUE)
NOV 1 MAR 1	AND ABRUZZI RYE	25 LBS/ACRE

THE ABOVE VEGETATION RATES ARE THOSE THAT DO WELL UNDER LOCAL CONDITIONS; OTHER SEEDING RATE COMBINATIONS ARE POSSIBLE. *** TEMPORARY: RESEED ACCORDING TO OPTIMUM SEASON FOR DESIRED PERMANENT VEGETATION. DO NOT ALLOW TEMPORARY COVER TO GROW MORE THAN 12" IN HEIGHT BEFORE MOWING; OTHERWISE, FESCUE MAY BE SHADED OUT.

SEDIMENT & EROSION CONTROL NOTES

1. ALL STORMWATER PIPES THAT DO NOT EMPTY INTO A BASIN SHALL NOT BE INSTALLED UNTIL SITE IS STABILIZED ABOVE THESE AREAS.
2. BAFFLES ARE REQUIRED ON ALL BASINS THAT HAVE A DRAINAGE AREA GREATER THAN 5 ACRES.
3. SILT FENCE OUTLET PROTECTION SHALL BE PLACED AT ALL LOW POINTS ALONG SILT FENCE TO KEEP WATER FILTER AND PASS THROUGH.
4. STORMWATER BASINS TO ACT AS SEDIMENT BASINS. SEE CALCULATIONS ON THIS SHEET FOR SIZING.
5. SILT FENCE SHALL BE PLACED 1' IN FRONT OF LIMITS OF DISTURBANCE LINE.

CONSTRUCTION SEQUENCE

1. SCHEDULE A PRECONSTRUCTION CONFERENCE WITH ORANGE COUNTY EROSION CONTROL DIVISION. OBTAIN A LAND-DISTURBING PERMIT.
2. INSTALL GRAVEL CONSTRUCTION PAD, TEMPORARY DIVERSIONS, SILT FENCE, SEDIMENT BASINS OR OTHER MEASURES AS SHOWN ON THE APPROVED PLAN. CLEAR ONLY AS NECESSARY TO INSTALL THESE DEVICES. SEED TEMPORARY DIVERSIONS, BERMS AND BASINS IMMEDIATELY AFTER CONSTRUCTION.
3. CALL ORANGE COUNTY EROSION CONTROL DIVISION AT 919-245-2586 FOR AN ONSITE INSPECTION BY THE WATERSHED MANAGER TO OBTAIN A CERTIFICATE OF COMPLIANCE.
4. BEGIN CLEARING AND GRUBBING. MAINTAIN DEVICES AS NEEDED. ROUGH GRADE SITE.
5. INSTALL STORM SEWER. IF SHOWN, AND PROTECT INLETS WITH BLOCK AND GRAVEL INLET CONTROLS. SEDIMENT TRAPS OR OTHER APPROVED MEASURES AS SHOWN ON THE PLAN. BEGIN CONSTRUCTION, BUILDING, ETC.
6. STABILIZE SITE AS AREAS ARE BROUGHT UP TO FINISH GRADE WITH VEGETATION, PAVING, DITCH LININGS, ETC. SEED AND MULCH DENUDED AREAS PER GROUND STABILIZATION TIME FRAMES.
7. WHEN CONSTRUCTION IS COMPLETE AND ALL AREAS ARE STABILIZED COMPLETELY, CALL ORANGE COUNTY EROSION CONTROL DIVISION FOR AN INSPECTION BY THE WATERSHED MANAGER.
8. IF SITE IS APPROVED, REMOVE TEMPORARY DIVERSIONS, SILT FENCE, SEDIMENT BASINS, ETC., AND SEED OUT OR STABILIZE ANY RESULTING BARE AREAS. ALL REMAINING PERMANENT EROSION CONTROL DEVICES, SUCH AS VELOCITY DISSIPATERS, SHOULD NOW BE INSTALLED.
9. WHEN VEGETATION HAS BECOME ESTABLISHED, CALL FOR A FINAL SITE INSPECTION BY THE WATERSHED MANAGER. OBTAIN A CERTIFICATE OF COMPLETION.

TOTAL DISTURBED AREA = 8.6 AC.

EXISTING IMPERVIOUS SURFACES

BUILDINGS	= 8,510	SF
DRIVES	= 9,803	SF
WALLS	= 138	SF
FLUME	= 1,710	SF
BOULDERS	= 118	SF
TOTAL	= 20,279	SF

PROPOSED IMPERVIOUS SURFACES

BUILDINGS	= 76,479	SF
WALLS	= 1,818	SF
DRIVEWAYS	= 16,912	SF
ROADWAY	= 39,117	SF
PARKING LOT	= 4,901	SF
SIDEWALK	= 14,961	SF
TOTAL	= 154,188	SF

LEGEND

- EXISTING CONTOUR – 1'
- EXISTING CONTOUR – 5'
- EXISTING STORM SEWER
- EXISTING SANITARY SEWER
- EXISTING WATER LINE
- PROPOSED CONTOUR – 1'
- PROPOSED CONTOUR – 5'
- PROPOSED STORM SEWER
- PROPOSED SANITARY
- PROPOSED WATER LINE
- LIMITS OF DISTURBANCE
- DRAINAGE BOUNDARY TO POND
- SURFACE FLOW ARROW

GRAPHIC SCALE

40 0 20 40 80 160

(IN FEET)
1 inch = 40 ft.

PLAN PREPARED BY:

ADVANCED CIVIL DESIGN ENGINEERS SURVEYORS
51 Kilmayne Drive, Suite 105
Cary, North Carolina 27511
ph 919.481.6290
fax 919.336.5127

PLAN PREPARED FOR:

KB HOME CAROLINAS
4506 SOUTH MIAMI BLVD. SUITE 100A
DURHAM, NC 27703
PHONE: 919.768.7960

HOMESTEAD ROAD, CHAPEL HILL, NC – ORANGE COUNTY

BRIDGEPOINT

CONDITIONAL ZONING PLANS
FOR
KB HOME CAROLINAS

SOIL & EROSION CONTROL PLAN

NORTH CAROLINA PROFESSIONAL ENGINEER SEAL 049324 CAMERON M RICE
PRELIMINARY
07/22/2020

Issue Dates:
01/02/2020 – Initial Submittal to Town
02/06/2020 – Response to 1st Review SUP Comments
07/22/2020 – Response to 2nd Review SUP Comments

Date: 07/22/2020
Scale: 1"=40'

Drawn By:	Checked By:
JRR	CMR

Project Number:
18-0001-978

Drawing Number:
8 / 16

O:\18-0001-978NC\DWG\Production Drawings\DEVELOPMENT PLAN\0001-978-C208.dwg SOIL & EROSION CONTROL PLAN Jul 22, 2020 – 2:32:16pm crice

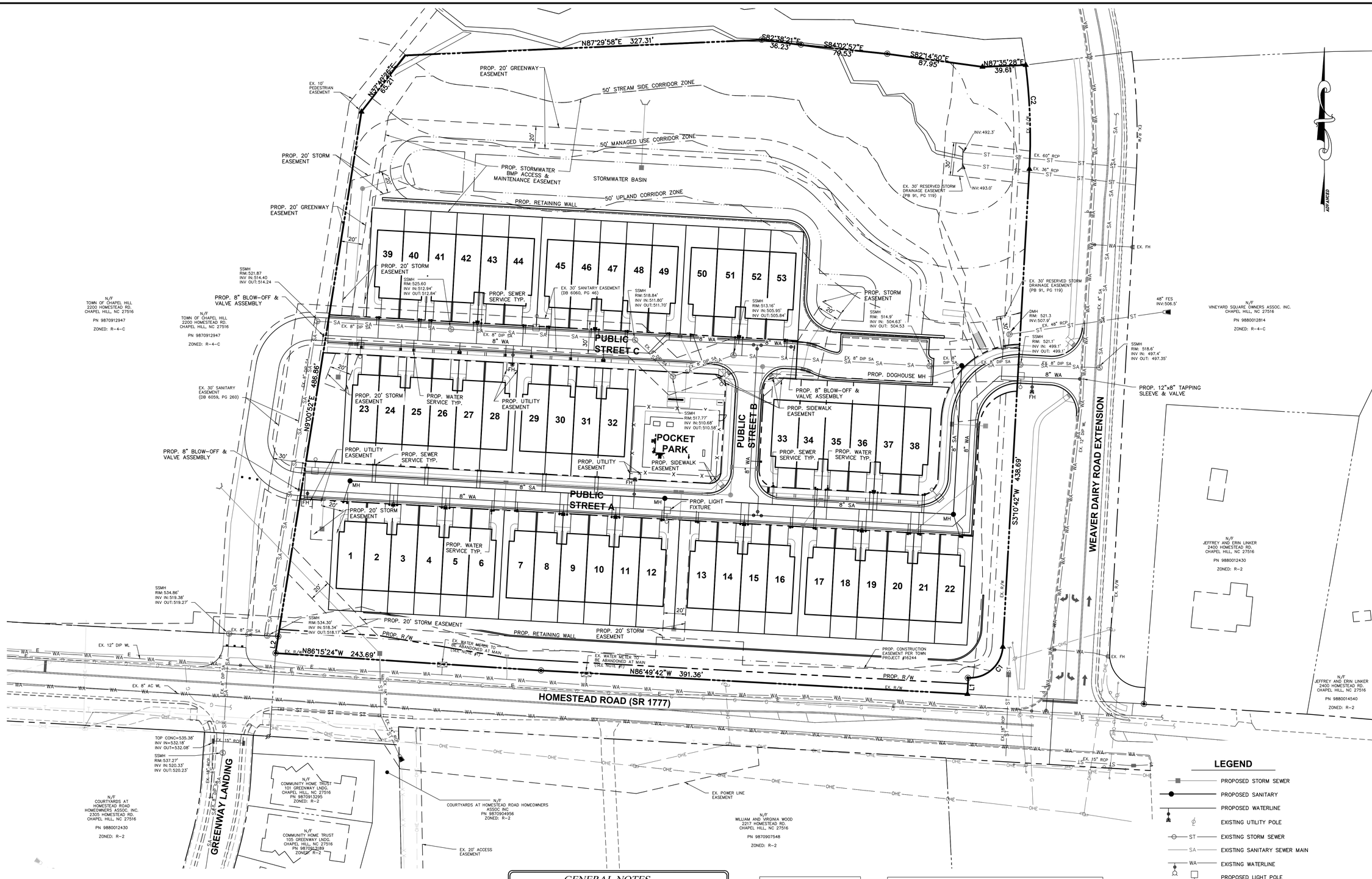

GENERAL NOTES

1) Applicant shall receive a credit for the water meters being abandon in accordance with the current fee schedule in place at the time of abandonment.

LINE TABLE		
LINE	LENGTH	BEARING
L1	15.00'	S03°10'42"W
L2	15.59'	N09°03'29"E

CURVE TABLE					
NO.	LENGTH	RADIUS	DELTA	CHORD	CHORD BEARING
C1	47.13'	30.00'	090°00'35"	42.43'	S48°10'42"W
C2	95.51'	524.12'	010°26'28"	95.38'	S02°01'38"E

MINIMUM REQUIRED FIRE FLOW	
SINGLE FAMILY (< 3,600 SF)	1,000 GAL/MIN

GRAPHIC SCALE

40 0 20 40 80 160

(IN FEET)
1 inch = 40 ft.

PLAN PREPARED BY:

ADVANCED CIVIL DESIGN ENGINEERS SURVEYORS
51 Kilmayne Drive, Suite 105
Cary, North Carolina 27511
ph 919.481.6290
fax 919.336.5127

PLAN PREPARED FOR:

KB HOME CAROLINAS
4506 SOUTH MIAMI BLVD. SUITE 100A
DURHAM, NC 27703
PHONE: 919.768.7960

HOMESTEAD ROAD, CHAPEL HILL, NC – ORANGE COUNTY

BRIDGEPOINT

CONDITIONAL ZONING PLANS
FOR
KB HOME CAROLINAS

UTILITY PLAN

NORTH CAROLINA PROFESSIONAL ENGINEER SEAL 049324 CAMERON M RICE
PRELIMINARY
07/22/2020

Issue Dates:
01/02/2020 – Initial Submittal to Town
02/06/2020 – Response to 1st Review SUP Comments
07/22/2020 – Response to 2nd Review SUP Comments

Date: 07/22/2020
Scale: 1" = 40'

Drawn By:	Checked By:
JRR	CMR

Project Number:
18–0001–978

Drawing Number:
9 / 16

O:\18-0001-978NC\DWG\Production Drawings\DEVELOPMENT PLAN\0001-978-C209.dwg UTILITY PLAN Jul 22, 2020 - 4:30:43pm crice

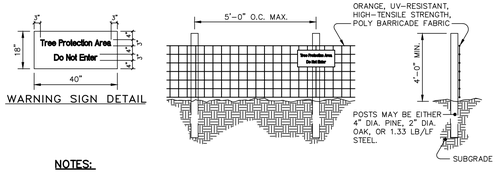

WARNING SIGN DETAIL

NOTES:

- WARNING SIGNS TO BE MADE OF DURABLE, WEATHERPROOF MATERIAL..
- LETTERS TO BE 3" HIGH MINIMUM, CLEARLY LEGIBLE AND SPACED AS DETAILED.
- SIGNS SHALL BE PLACED AT 50' MAXIMUM INTERVALS.
- PLACE A SIGN AT EACH END OF LINEAR TREE PROTECTION AND 50' ON CENTER THEREAFTER.
- FOR TREE PROTECTION AREAS LESS THAN 200' IN PERIMETER, PROVIDE NO LESS THAN ONE SIGN PER PROTECTION AREA.
- ATTACH SIGNS SECURELY TO FENCE POSTS AND FABRIC.
- MAINTAIN TREE PROTECTION FENCE THROUGHOUT DURATION OF PROJECT. ADDITIONAL SIGNS MAY BE REQUIRED BY THE TOWN OF CHAPEL HILL INSPECTIONS DEPARTMENT BASED ON ACTUAL FIELD CONDITIONS.

MAINTENANCE:

- INSPECT SEDIMENT FENCES AT LEAST ONCE A WEEK AND AFTER EACH RAINFALL. MAKE ANY REQUIRED REPAIRS IMMEDIATELY.
- SHOULD THE FABRIC OF A SEDIMENT FENCE COLLAPSE, TEAR, DECOMPOSE OR BECOME INEFFECTIVE, REPLACE IT PROMPTLY.
- REMOVE SEDIMENT DEPOSITS AS NECESSARY TO PROVIDE ADEQUATE STORAGE VOLUME FOR THE NEXT RAIN AND TO REDUCE PRESSURE ON THE FENCE. TAKE CARE TO AVOID UNDERMINING THE FENCE DURING CLEANOUT.
- REMOVE ALL FENCING MATERIALS AND UNSTABLE SEDIMENT DEPOSITS AND BRING THE AREA TO GRADE AND STABILIZE IT AFTER THE CONTRIBUTING DRAINAGE AREA HAS BEEN PROPERLY STABILIZED.

TREE PROTECTION FENCE

NOT TO SCALE

TREE LEGEND

15 BE	BEECH	EXISTING TREE TO BE REMOVED
24 B	BIRCH	
11 C	CEDAR	
70 DG	DOGWOOD	
20 E	ELM	
24 G	SWEET GUM	EXISTING TREE TO REMAIN
7 H	HICKORY	
13 M	MAPLE	
24 RO	RED OAK	
15 O	OAK	
23 P	PINE	LOD — LIMITS OF DISTURBANCE
15 PO	POPLAR	
13 SY	SYCAMORE	TPF — TREE PROTECTION FENCE
10 HO	HOLLY	

DOUBLE AND TRIPLE TRUNKS

39 D-PO DOUBLE POPLAR

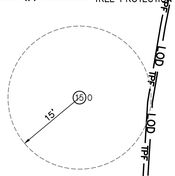

TREE CANOPY REPRESENTED 1" PER 1" CALIPER OF TREE

TREE PROTECTION NOTES

1) A PRE-CONSTRUCTION CONFERENCE WILL BE HELD WITH THE TOWN'S URBAN FORESTER, ADAM NICHOLSON (919.969.5006), PRIOR TO BEGINNING SITE WORK.
2) ANY TREE ROOTS EXPOSED BY CONSTRUCTION WILL BE SEVERED CLEANLY WITH AN APPROPRIATE PRUNING TOOL.
3) THE SOIL WITHIN THE CRITICAL ROOT ZONES OF EXISTING TREES WILL NOT BE DRIVEN ON OR OTHERWISE DISTURBED DURING THE INSTALLATION OF LANDSCAPING.
4) A LANDSCAPE PROTECTION SUPERVISOR WHO IS REGISTERED WITH THE TOWN OF CHAPEL HILL WILL BE PRESENT ON SITE AT ALL TIMES WHEN THE FOLLOWING ACTIVITIES ARE TAKING PLACE: CLEARING, GRUBBING, EXCAVATION, GRADING, TRENCHING, MOVING OF SOIL, INSTALLATION AND REMOVAL OF TREE PROTECTION FENCING, AND THE DELIVERY TRANSPORTING AND PLACEMENT OF CONSTRUCTION MATERIALS AND EQUIPMENT.
5) CONTACT ADAM NICHOLSON FOR TREE PROTECTION SEMINAR PRIOR TO TREE PROTECTION FENCE INSTALLATION
6) TREES LOCATED OUTSIDE OF THE CLEARING LIMITS AND ON LOTS ARE SHOWN AS BEING REMOVED. HOWEVER, THESE TREES WILL REMAIN DURING THE INITIAL INFRASTRUCTURE CONSTRUCTION PHASE BY THE DEVELOPER. WHEN THE BUILDER SUBMITS FOR PERMITS, THE BUILDER WILL DETERMINE WHICH TREES ON THE LOTS MUST BE REMOVED DURING HOME CONSTRUCTION. TREES LOCATED ON LOT LINES OR AT REAR OF LOTS WILL BE SAVED TO THE GREATEST EXTENTS POSSIBLE.

EXISTING VEGETATION NOTES:

- SIGNIFICANT TREES AND POCKETS OF SHRUBS ARE PREVALENT THROUGHOUT THE SITE. THE NORTHERN AND EASTERN PORTIONS OF THE SITE ARE HEAVILY WOODED. SIGNIFICANT TREE STANDS HAVE BEEN LOCATED AND SHOWN ON THIS SHEET. THE VAST MAJORITY OF SPECIES FOUND ARE OAK, SWEET GUM, CEDAR, AND PINE.

CONSTRUCTION WASTE:

- BY ORANGE COUNTY ORDINANCE, CLEAN WOOD WASTE, SCRAP METAL AND CORRUGATED CARDBOARD, ALL PRESENT IN CONSTRUCTION WASTE, MUST BE RECYCLED.
- BY ORANGE COUNTY ORDINANCE, ALL HAULERS OF CONSTRUCTION WASTE MUST BE PROPERLY LICENSED.
- PRIOR TO ANY DEMOLITION OR CONSTRUCTION ACTIVITY ON THE SITE, THE APPLICANT WILL HOLD A PRE-DEMOLITION/PRE-CONSTRUCTION CONFERENCE WITH THE COUNTY'S SOLID WASTE STAFF. THIS MAY BE THE SAME MEETING HELD WITH OTHER DEVELOPMENT OFFICIALS.

LINE TABLE		
LINE	LENGTH	BEARING
L1	15.00'	S03°10'42"W
L2	15.59'	N09°03'29"E

CURVE TABLE					
NO.	LENGTH	RADIUS	DELTA	CHORD	CHORD BEARING
C1	95.51'	524.12'	010°26'28"	95.38'	S02°01'38"E
C2	47.13'	30.00'	090°00'35"	42.43'	S48°10'42"W

GRAPHIC SCALE

30 0 15 30 60 120

(IN FEET)
1 inch = 30 ft.

PLAN PREPARED BY:
ADVANCED CIVIL DESIGN ENGINEERS SURVEYORS
51 Kilmayne Drive, Suite 105
Cary, North Carolina 27511
ph 919.481.6290
fax 919.336.5127

PLAN PREPARED FOR:
KB HOME CAROLINAS
4506 SOUTH MIAMI BLVD, SUITE 100A
DURHAM, NC 27703
PHONE: 919.768.7960

HOMESTEAD ROAD, CHAPEL HILL, NC – ORANGE COUNTY
BRIDGEPOINT
CONDITIONAL ZONING PLANS
FOR
KB HOME CAROLINAS
LANDSCAPE PROTECTION & TREE SURVEY PLAN

PRELIMINARY
NORTH CAROLINA PROFESSIONAL SEAL 042 ENGINEER CAMERON M RICE
07/22/2020

Issue Dates:
01/02/2020 – Initial Submittal to Town
02/06/2020 – Response to 1st Review SUP Comments
07/22/2020 – Response to 2nd Review SUP Comments

Date: 07/22/2020
Scale: 1" = 30'

Drawn By: JRR
Checked By: CMR

Project Number: 18-0001-978

Drawing Number: 10 / 16

O:\18-0001-978\C\DWG\Production Drawings\DEVELOPMENT PLAN\0001-978-C210.dwg LANDSCAPE PROTECTION & TREE SURVEY PLAN Jul 22, 2020 - 2:32:46pm crice

AREA 'A' BUFFER REQUIREMENTS

TYPE "B" 15-FT EXTERNAL BUFFER

PLANTS REQUIRED PER 100 LF:
6 LG TREES
8 SM TREES
15 SHRUBS

581 LF TOTAL LENGTH
LESS 43 LF OF DRIVEWAY
LESS 59 LF OF EASEMENTS
APPLICABLE LENGTH = 479 LF

REQUIRED:	PROPOSED
29 LG TREES	29 LG TREES
39 SM TREES	39 SM TREES
72 SHRUBS	72 SHRUBS

NOTES:
(1) THIS BUFFER HAS BEEN REDUCED BY ONE GRADE OF INTENSITY ('C' TO 'B') SINCE THE DEVELOPMENT HAS BEEN DESIGNED SUCH THAT THERE IS NO PARKING BETWEEN THE BUILDINGS LOCATED ON THE SITE AND THE ADJACENT STREET.

(2) AT LEAST 50% OF REQUIRED SHRUBS MUST BE EVERGREEN

AREA 'B' BUFFER REQUIREMENTS

TYPE "C" 20-FT EXTERNAL BUFFER

PLANTS REQUIRED PER 100 LF:
5 LG TREES
10 SM TREES
36 SHRUBS

630 LF TOTAL LENGTH
LESS 30 LF OF EASEMENTS
APPLICABLE LENGTH = 600 LF

REQUIRED:	PROPOSED
30 LG TREES	30 LG TREES
60 SM TREES	60 SM TREES
216 SHRUBS	216 SHRUBS

NOTES:
(1) THIS BUFFER HAS BEEN REDUCED BY ONE GRADE OF INTENSITY ('D' TO 'C') SINCE THE DEVELOPMENT HAS BEEN DESIGNED SUCH THAT THERE IS NO PARKING BETWEEN THE BUILDINGS LOCATED ON THE SITE AND THE ADJACENT STREET.

(2) AT LEAST 50% OF REQUIRED SHRUBS MUST BE EVERGREEN

AREA 'C' BUFFER REQUIREMENTS

TYPE "B" 15-FT INTERNAL MODIFIED BUFFER

PLANTS REQUIRED PER 100 LF:
6 LG TREES
8 SM TREES
15 SHRUBS

526 LF TOTAL LENGTH
LESS 70 LF OF DRIVEWAY
LESS 279 LF OF EASEMENTS
APPLICABLE LENGTH = 177 LF

REQUIRED:	PROPOSED
11 LG TREES	11 LG TREES
15 SM TREES	15 SM TREES
27 SHRUBS	27 SHRUBS

NOTES:
(1) THIS BUFFER HAS BEEN REDUCED BY ONE GRADE OF INTENSITY ('C' TO 'B') SINCE THE DEVELOPMENT HAS BEEN DESIGNED SUCH THAT THERE IS NO PARKING BETWEEN THE BUILDINGS LOCATED ON THE SITE AND THE ADJACENT STREET.

(2) AT LEAST 50% OF REQUIRED SHRUBS MUST BE EVERGREEN

PLANTING SCHEDULE

TYPE	SYMBOL	QUANTITY	BOTANICAL NAME	COMMON NAME	SPECIFICATIONS				
					CALIPER	HEIGHT	SPREAD	ROOT	OTHER
SHADE DECIDUOUS TREE	AS	29	ACER SACCHARUM	SUGAR MAPLE	2-1/2"	12-14'	8'	B&B	MATCHED
	LR	26	LIQUIDAMBAR STYRACIFLUA 'ROTUNDILOBA'	FRUITLESS SWEETGUM	2-1/2"	12-14'	8'	B&B	MATCHED
	QA	30	QUERCUS ALBA	WHITE OAK	2-1/2"	12-14'	8'	B&B	MATCHED
CANOPY EVERGREEN TREE	QV	11	QUERCUS VIRGINIANA	LIVE OAK	2-1/2"	12-14'	8'	B&B	FULL TO GROUND
UNDERSTORY DECIDUOUS TREE	CC	36	CERCIS CANADENSIS	EASTERN REDBUD	2"	8'	6'	B&B	MULTI-STEM
	CF	53	CORNUS FLORIDA	FLOWERING DOGWOOD	2"	8'	6'	B&B	MULTI-STEM
	CV	25	CHIOANTHUS VIRGINICUS	FRINGE TRE	2"	8'	6'	B&B	MULTI-STEM
EVERGREEN SHRUBS	IC	108	ILEX CORNUTA 'CARISSA'	CARISSA HOLLY	N/A	3'	3'	CONT.	FULL TO GROUND
	IG	116	ILEX GLABRA	INKBERRY HOLLY	N/A	3'	3'	CONT.	FULL TO GROUND
	PL	91	PRUNUS LAUROCERASUS 'OTTO LUYKEN'	OTTO LUYKEN	N/A	3'	3'	CONT.	FULL TO GROUND

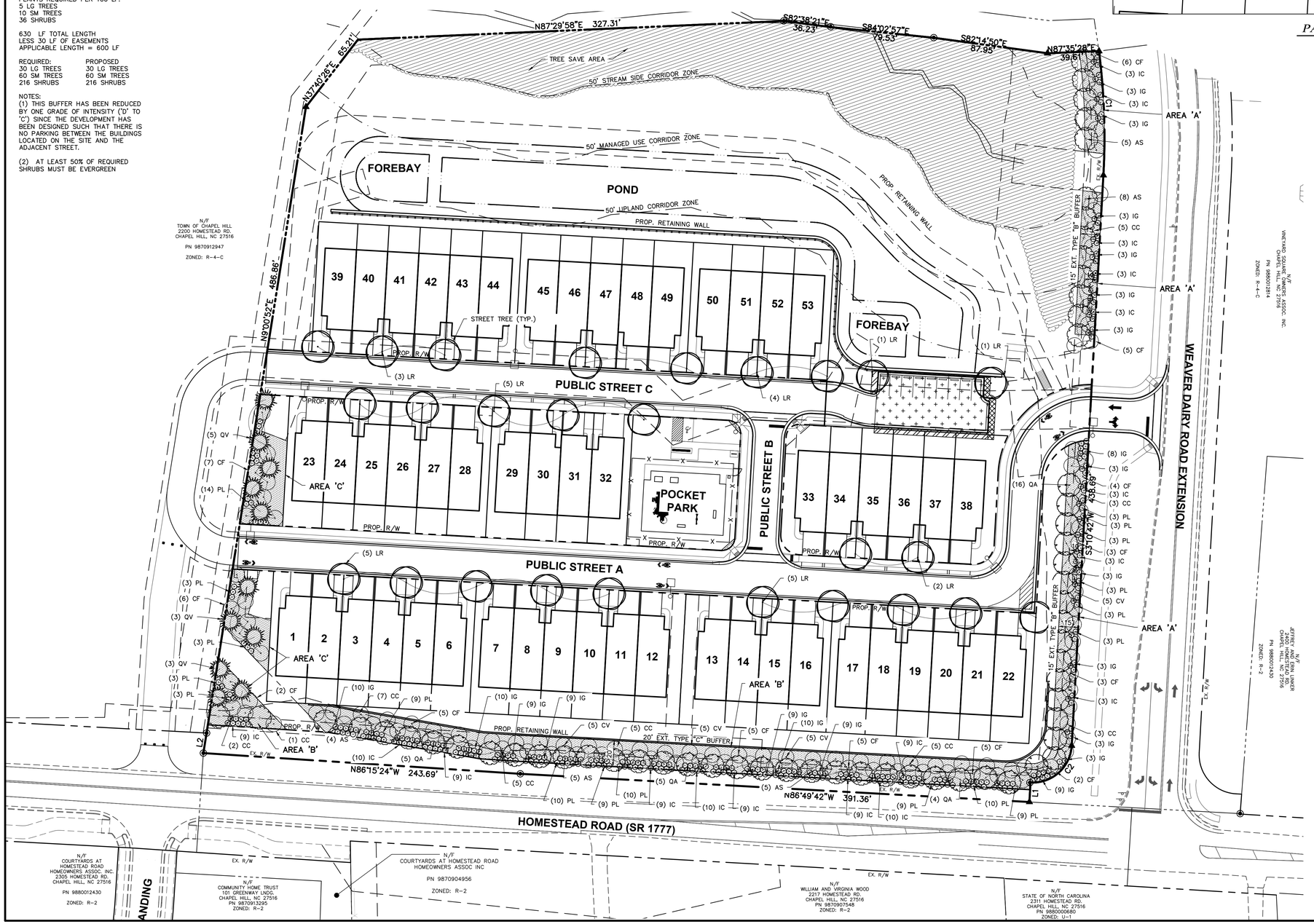

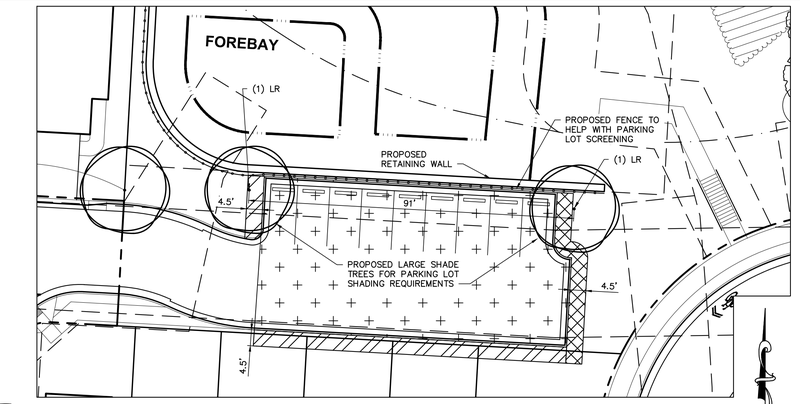

PARKING LOT BLOW-UP
SCALE: 1" = 20'

GRAPHIC SCALE
0 10 20 40
1 inch = 20 feet

LEGEND

- 30" Curb and Gutter
- Property Line
- Prop. R/W
- Prop Detention Basin
- Setback
- Parking Lot and R/W Landscape Strip
- Tree Replacement Area
- Tree Save Area
- Parking Lot Area
- Parking Lot and Building Landscape Strip

TREE CANOPY COVERAGE CALCULATIONS

TREE CANOPY COVERAGE REQUIRED:	30%
NET LAND AREA:	8.348 AC
AREAS NOT COUNTING TOWARD TREE CANOPY CALCULATIONS:	
RECREATION AREAS:	0.601 AC
EASEMENTS (EXCLUDING PAVEMENT):	1.595 AC
RIGHT OF WAY:	1.251 AC
TOTAL LAND AREA NOT COUNTED:	3.447 AC
APPLICABLE LAND AREA:	4.901 AC
TREE CANOPY REQUIRED:	4.901 AC X 30% = 1.470 AC
EXISTING TREE CANOPY TO REMAIN:	0.863 AC
ADDITIONAL TREE CANOPY REQUIRED:	0.607 AC
TREE REPLACEMENT AREA:	0.536 AC
PROPOSED STREET TREES (1 PER 500 SF):	26 TREES = 0.298 AC
ADDITIONAL TREE CANOPY PROVIDED:	0.834 AC
TOTAL TREE CANOPY PROVIDED:	1.697 AC
REQUIRED # OF 2.5" CALIPER TREES:	49 TREES
PROPOSED STREET TREES:	26 TREES
PROPOSED BUFFER TREES:	68 TREES
TOTAL TREES:	94 TREES

SHADE TREE CALCULATIONS

PARKING LOT AREA: 3,909 SF

SHADING REQUIREMENTS: ONE LARGE TREE PER 2,000 SF OF PARKING LOT PAVED SURFACE PER DESIGN MANUAL

TREES REQUIRED: (3,909 SF)*(1 TREE/2,000 SF)= 1.95 TREES
2 LARGE TREES REQUIRED

SHADE TREE: ZELKOVA (ZELKOVA SERRATA 'GREEN VASE')
50-60' HT & 40-50' SPRD.
PROJECTED SHADOW LENGTH = 58'

CURVE TABLE					
NO.	LENGTH	RADIUS	DELTA	CHORD	CHORD BEARING
C1	95.51'	524.12'	010°26'28"	95.38'	N02°01'38"W
C2	47.13'	30.00'	090°00'35"	42.43'	S48°10'42"W

LINE TABLE		
LINE	LENGTH	BEARING
L1	15.00'	S03°10'42"W
L2	15.59'	N09°03'29"E

GRAPHIC SCALE
40 0 20 40 80 160
(IN FEET)
1 inch = 40 ft.

PLAN PREPARED BY:
ADVANCED CIVIL DESIGN ENGINEERS SURVEYORS
51 Kilmayne Drive, Suite 105
Cary, North Carolina 27511
ph 919.481.6290
fax 919.336.5127

PLAN PREPARED FOR:
KB HOME CAROLINAS
4506 SOUTH MIAMI BLVD. SUITE 100A
DURHAM, NC 27703
PHONE: 919.768.7960

HOMESTEAD ROAD, CHAPEL HILL, NC – ORANGE COUNTY
BRIDGEPOINT
CONDITIONAL ZONING PLANS
FOR
KB HOME CAROLINAS
PLANTING PLAN

PRELIMINARY
NORTH CAROLINA PROFESSIONAL SEAL 049124 ENGINEER CAMERON M. RICE
07/22/2020

Issue Dates:
01/02/2020 – Initial Submittal to Town
02/06/2020 – Response to 1st Review SUP Comments
07/22/2020 – Response to 2nd Review SUP Comments

Date: 07/22/2020
Scale: 1" = 40'

Drawn By:	Checked By:
JRR	CMR

Project Number:
18-0001-978

Drawing Number:
11 / 16

O:\18-0001-978\CIVIL\DWG\Production Drawings\DEVELOPMENT PLAN\0001-978-C211.dwg PLANTING PLAN Jul 22, 2020 - 2:33:01pm crice

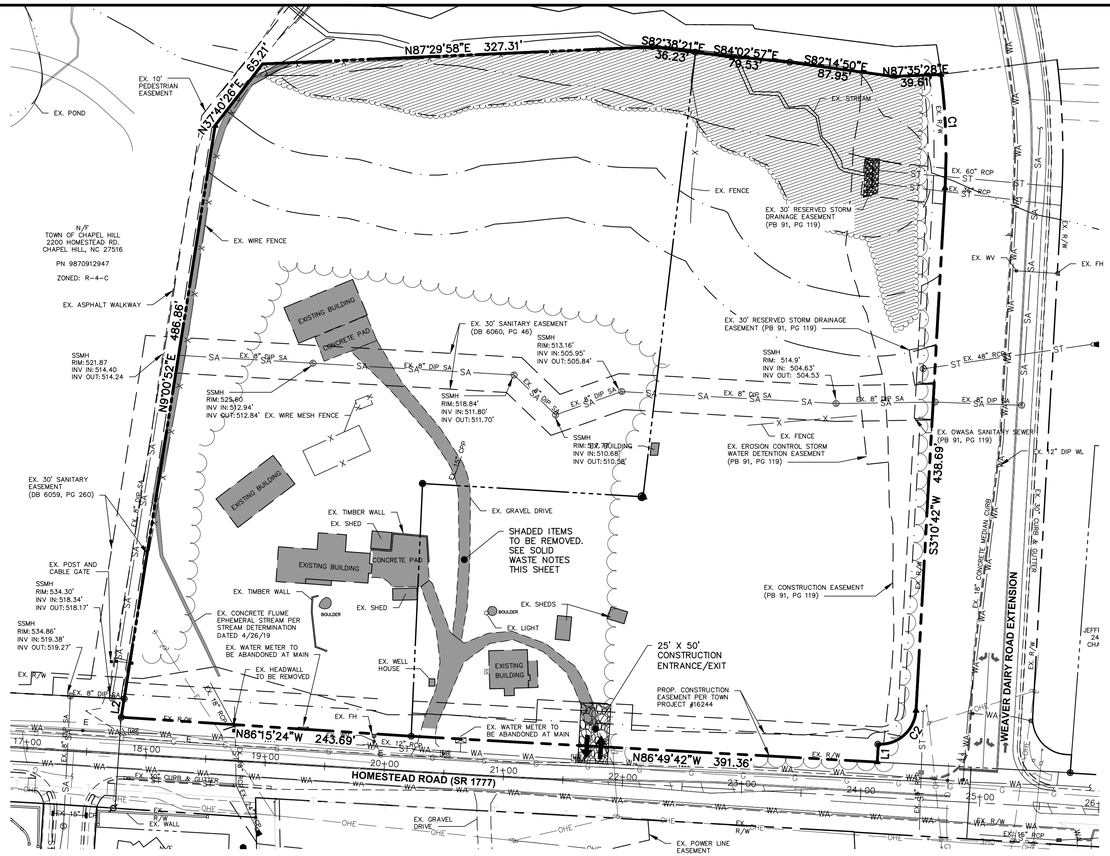

DEMOLITION

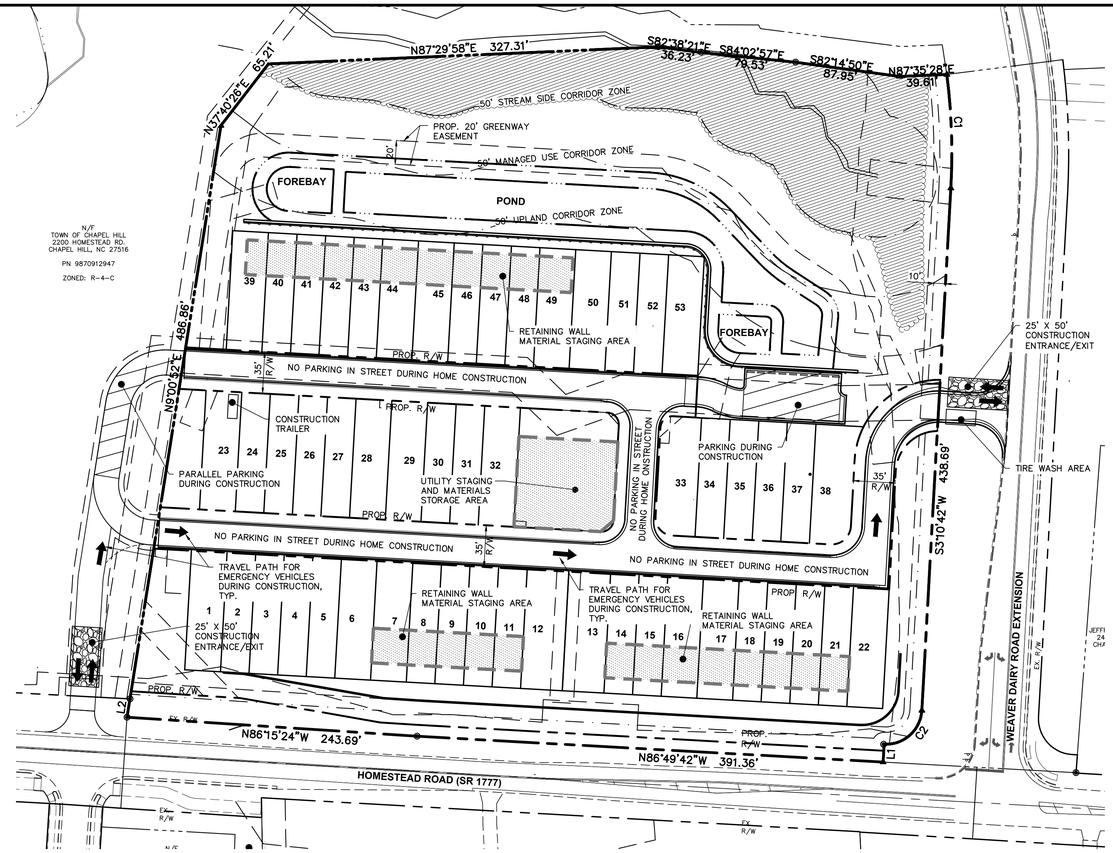

CONSTRUCTION

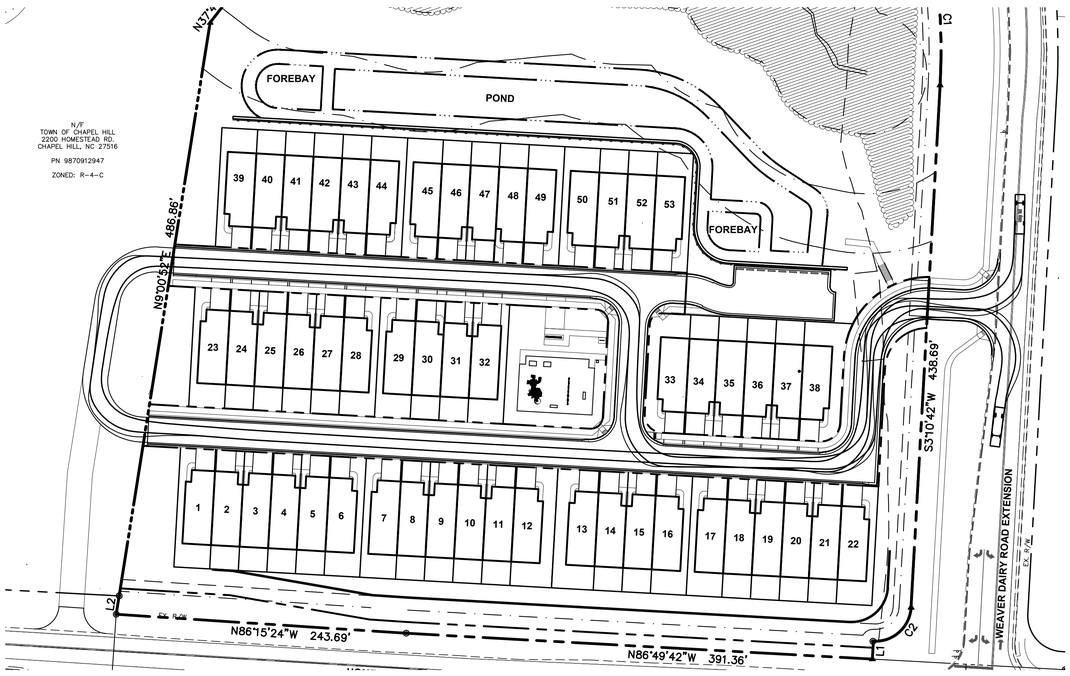

GARBAGE TRUCK TURNING TEMPLATE EXHIBIT

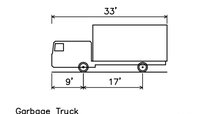

Garbage Truck	
Overall Length	33.000ft
Overall Width	9.000ft
Overall Body Height	13.500ft
Min Body Ground Clearance	1.367ft
Track Width	8.000ft
Lock-to-lock time	5.0os
Curb to Curb Turning Radius	43.000ft

CHAPEL HILL GARBAGE TRUCK DETAIL
NTS

SOLID WASTE NOTES:

1. ALL EXISTING STRUCTURES 500 SF AND LARGER IN SIZE SHALL BE ASSESSED PRIOR TO DEMOLITION TO ENSURE COMPLIANCE WITH THE COUNTY'S REGULATED RECYCLABLE MATERIALS ORDINANCE (RRMO) AND TO ASSESS THE POTENTIAL FOR DE-CONSTRUCTION AND/OR THE RE-USE OF SALVAGEABLE MATERIALS.
2. BY ORANGE COUNTY ORDINANCE, CLEAN WOOD WASTE, SCRAP METAL, AND CORRUGATED CARDBOARD PRESENT IN CONSTRUCTION OR DEMOLITION WASTE MUST BE RECYCLED.
3. BY ORANGE COUNTY ORDINANCE, ALL HAULERS OF MIXED CONSTRUCTION AND DEMOLITION WASTE THAT INCLUDES ANY REGULATED RECYCLABLE MATERIALS SHALL BE LICENSED BY ORANGE COUNTY.
4. PRIOR TO ANY DEMOLITION OR CONSTRUCTION ACTIVITY ON THE SITE THE APPLICANT SHALL HOLD A PRE-DEMOLITION/PRE-CONSTRUCTION CONFERENCE WITH THE SOLID WASTE STAFF (919-996-2788). THIS MAY BE THE SAME PRE-CONSTRUCTION MEETING HELD WITH OTHER DEVELOPMENT/ENFORCEMENT OFFICIALS.
5. THE PRESENCE OF ANY ASBESTOS CONTAINING MATERIALS ('ACM') AND/OR OTHER HAZARDOUS MATERIALS IN CONSTRUCTION AND DEMOLITION WASTE SHALL BE HANDLED IN ACCORDANCE WITH ANY AND ALL LOCAL, STATE, AND FEDERAL REGULATIONS AND GUIDELINES.
6. IF ANY VEHICLES ARE PARKED IN THE REFUSE OR RECYCLABLES COLLECTION VEHICLE ACCESS AREA, THE CONTAINS WILL NOT RECEIVE SERVICE UNTIL THE NEXT SCHEDULED COLLECTION DAY.
7. MIXED RECYCLING AND CARDBOARD WILL BE IN ROLL CARTS PLACED AT THE CURB IN FRONT OF EACH RESIDENCE TO BE COLLECTED BY ORANGE COUNTY SOLID WASTE
8. TRASH WILL BE IN ROLL CARTS PLACED AT THE CURB IN FRONT OF EACH RESIDENCE TO BE COLLECTED BY TOWN OF CHAPEL HILL SOLID WASTE MANAGEMENT, A DIVISION OF PUBLIC WORKS..
9. ALL CONSTRUCTION WASTE MATERIALS SHALL BE RECYCLED WHENEVER POSSIBLE. CONTRACTORS SHALL RETAIN PICKUP SLIPS TO RECORD/VALIDATE RECYCLING AS MAY BE REQUIRED FOR ENVIRONMENTAL CREDITS.
10. THE OWNER, OR THEIR DESIGNEE, SHALL BE RESPONSIBLE FOR MAINTAINING A FIRE WATCH DURING CONSTRUCTION AND DEMOLITION WHERE MATERIALS SUBJECT TO SPONTANEOUS COMBUSTION OR OTHER HAZARDOUS CONSTRUCTION OR DEMOLITION IS OCCURRING
11. ALL CONSTRUCTION AND DEMOLITION SHALL BE CONDUCTED IN COMPLIANCE WITH THE CURRENT EDITION OF CHAPTER 14 OF THE NC FPC.
12. PRIOR TO A DEMOLITION PERMIT BEING ISSUED FOR ANY EXISTING STRUCTURE 500 SQUARE FEET OR GREATER IN SIZE, A DECONSTRUCTION ASSESSMENT MUST BE CONDUCTED BY ORANGE COUNTY SOLID WASTE STAFF. CONTACT MATT TAYLOR AT 919-968-2788 OR MTAYLOR@ORANGECOUNTYNC.GOV TO REQUEST AND SCHEDULE THE ASSESSMENTS.

CONSTRUCTION MANAGEMENT NOTES

1. ALL LARGE TRUCKS AS RELATED TO VEHICULAR CONSTRUCTION TRAFFIC SHALL ENTER AND LEAVE THE SITE THROUGH THE TEMPORARY CONSTRUCTION ENTRANCES AND EXITS AS SHOWN ON THIS PLAN.
2. ENTRANCES AND EXIT GATES SHALL BE CLOSED UNLESS ACTIVELY BEING USED FOR ENTERING AND EXISTING VEHICLES.
3. ONSITE CONSTRUCTION MANAGER PARKING FOR SMALL CONSTRUCTION VEHICLES AND MATERIAL STAGING CAN OCCUR ON-SITE DURING EARLY STAGES OF CONSTRUCTION. ADDITIONAL CONTRACTOR PARKING AREA TO BE PROVIDED IN THE FUTURE OVERFLOW PARKING LOT.
4. CONSTRUCTION WILL BE LIMITED TO BETWEEN 7:00 AM AND 6:00 PM MONDAY THROUGH FRIDAY.
5. THE CONTRACTOR SHALL PROVIDE WORK ZONE TRAFFIC CONTROL DEVICES – REFER TO THE ZONING COMPLIANCE PERMIT TRAFFIC AND PEDESTRIAN CONTROL PLAN FOR SPECIFIC NOTES AND DETAILS.
6. NO OPEN BURNING SHALL BE PERMITTED.
7. THE APPLICANT SHALL POST A CONSTRUCTION SIGN ON THE DEVELOPMENT SITE THAT LISTS THE FOLLOWING:
   - PROPERTY OWNER'S REPRESENTATIVE AND TELEPHONE NUMBER
   - CONTRACTOR'S REPRESENTATIVE AND TELEPHONE NUMBER
   - TELEPHONE NUMBER FOR REGULATORY INFO AT TIME OF BUILDING PERMIT
   - SIGN MAY BE A MAXIMUM OF 32 SF AND A MAXIMUM HEIGHT OF 8 FT.
8. EXISTING SEWER LINE ALONG STREET C SHALL BE ACCESSIBLE DURING CONSTRUCTION.

LEGEND

- 30" Curb and Gutter
- Property Line
- Prop. R/W
- Prop Detention Basin
- Setback
- EXISTING STRUCTURES TO BE REMOVED
- CONSTRUCTION PARKING (HOME CONSTRUCTION)
- STAGING AND MATERIALS STORAGE AREA

CURVE TABLE					
NO.	LENGTH	RADIUS	DELTA	CHORD	CHORD BEARING
C1	95.51'	524.12'	010°26'28"	95.38'	N02°01'38"W
C2	47.13'	30.00'	090°00'35"	42.43'	S48°10'42"W

LINE TABLE		
LINE	LENGTH	BEARING
L1	15.00'	S03°10'42"W
L2	15.59'	N09°03'29"E

GRAPHIC SCALE

60 0 30 60 120 240

(IN FEET)
1 inch = 60 ft.

PLAN PREPARED BY:

ADVANCED CIVIL DESIGN ENGINEERS SURVEYORS
51 Kilmayne Drive, Suite 105
Cary, North Carolina 27511
ph 919.481.6290
fax 919.336.5127

PLAN PREPARED FOR:

KB HOME CAROLINAS
4506 SOUTH MIAMI BLVD. SUITE 100A
DURHAM, NC 27703
PHONE: 919.768.7960

HOMESTEAD ROAD, CHAPEL HILL, NC – ORANGE COUNTY

BRIDGEPOINT

CONDITIONAL ZONING PLANS
FOR
KB HOME CAROLINAS

CONSTRUCTION MANAGEMENT PLAN

NORTH CAROLINA PROFESSIONAL ENGINEER SEAL 049324 CAMERON M RICE
PRELIMINARY
07/22/2020

Issue Dates:
01/02/2020 – Initial Submittal to Town
02/06/2020 – Response to 1st Review SUP Comments
07/22/2020 – Response to 2nd Review SUP Comments

Date: 07/22/2020
Scale: 1" = 60'

Drawn By:	Checked By:
JRR	CMR

Project Number:
18-0001-978

Drawing Number:
12 / 16

ADVANCED

O:\18-0001-978NC\DWG\Production Drawings\DEVELOPMENT PLAN\0001-978-C212.dwg CONSTRUCTION MANAGEMENT PLAN Jul 22, 2020 - 3:37:52pm crice

CONRAD-"D" FRONT ELEVATION	
STONE-	16.6%
BRICK-	22%
SIDING/SHAKES-	61%
TOTAL SQ. FT.- 320 SQ. FT.	

ALL MECHANICAL EQUIPMENT INCLUDING STACKS AND VENTS EXTENDING ABOVE THE ROOF SURFACE MUST BE PAINTED A COLOR THAT BLENDS WITH THE ROOF COLOR

ATTIC VENTILATION

1205 SQ. FT. OF ATTIC / 300 = 4.01 SQ. FT. OF INLET AND OUTLET.

VENTILATION MAY BE REDUCED 50% WHEN VENTILATORS ARE USED AT LEAST 3'-0" ABOVE THE CORNICE VENTS.

FRONT ELEVATION-D

SCALE: 1/4"=1'

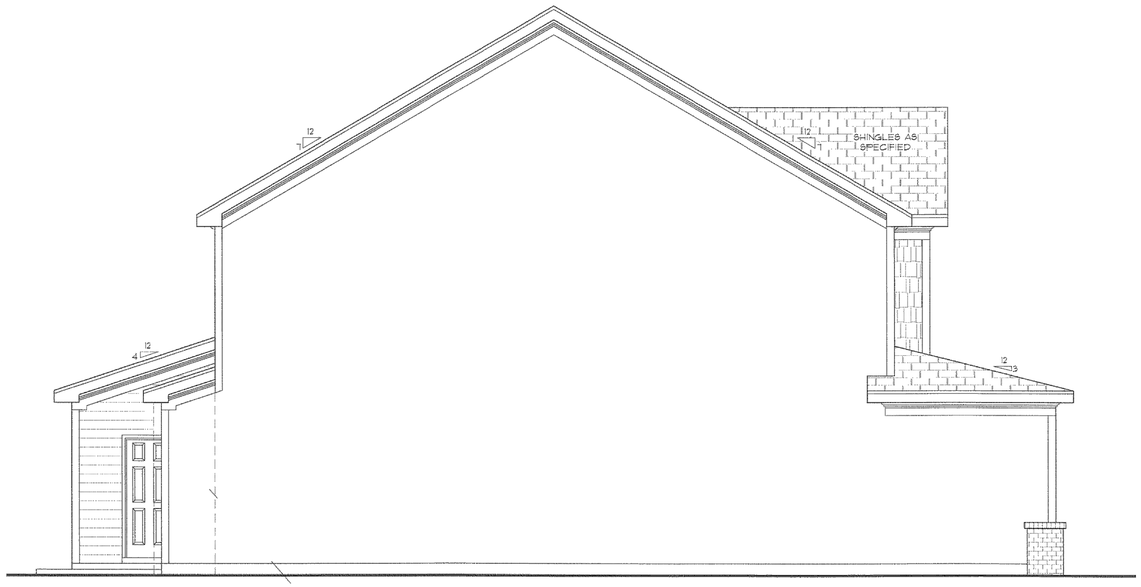

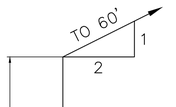

"BUILDING ENVELOPE"

REAR ELEVATION-D

SCALE: 1/4"=1'

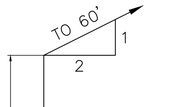

"BUILDING ENVELOPE"

FIRE RESISTANCE WALL OPENING CALCULATIONS (LEFT WALL)			
WINDOW QUANITY	WINDOW SIZE	WINDOW AREA (SF)	TOTAL AREA (SF)
4	3'0" X 5'0"	15	60.0
		TOTAL AREA (SF)	60.0
		TOTAL WALL AREA (SF)	998.5
		PERCENT OPENING	6.0%

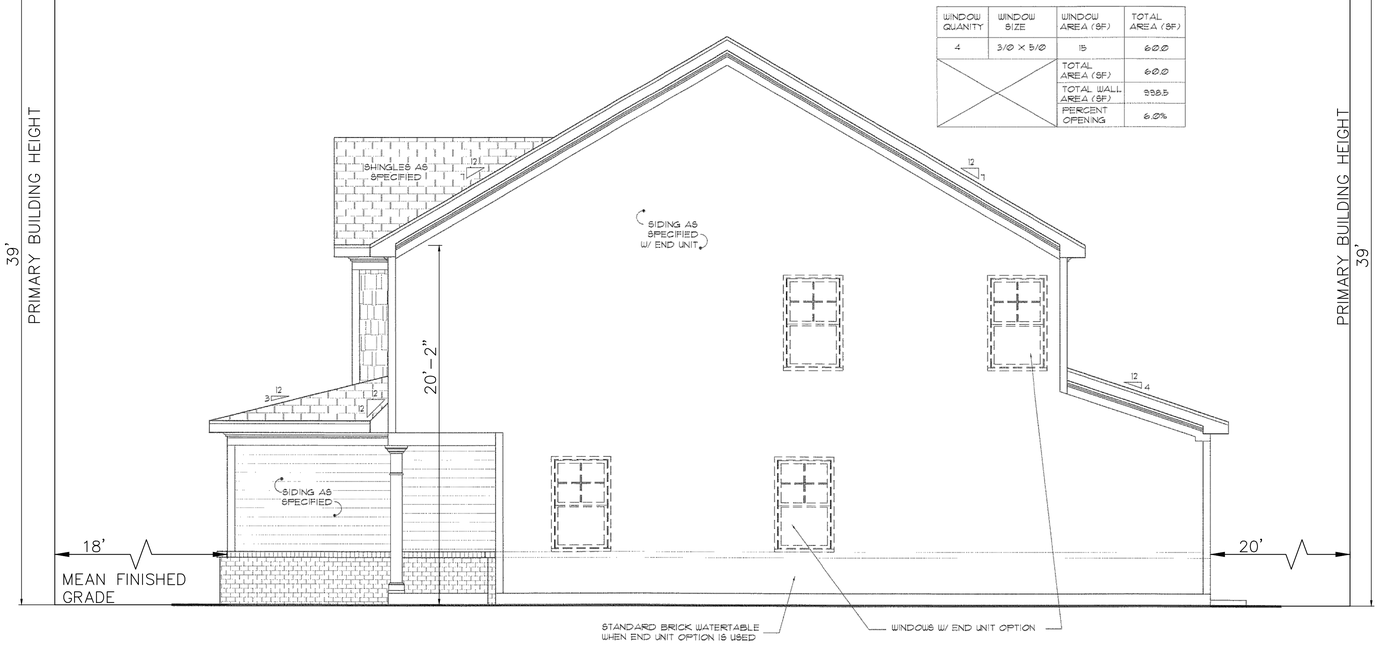

RIGHT SIDE ELEVATION-D

SCALE: 1/4"=1'

PLAN PREPARED BY:
ADVANCED CIVIL DESIGN ENGINEERS SURVEYORS
51 Kilmayne Drive, Suite 105
Cary, North Carolina 27511
ph 919.481.6290
fax 919.336.5127

PLAN PREPARED FOR:

KB HOME CAROLINAS
4506 SOUTH MIAMI BLVD, SUITE 100A
DURHAM, NC 27703
PHONE: 919.768.7960

HOMESTEAD ROAD, CHAPEL HILL, NC – ORANGE COUNTY

BRIDGEPOINT

CONDITIONAL ZONING PLANS
FOR
KB HOME CAROLINAS

BUILDING ELEVATION EXHIBIT

PRELIMINARY
NORTH CAROLINA PROFESSIONAL SEAL 042 ENGINEER CAMERON M. RICE
07/22/2020

Issue Dates:
01/02/2020 – Initial Submittal to Town
02/06/2020 – Response to 1st Review SUP Comments
07/22/2020 – Response to 2nd Review SUP Comments

Date: 07/22/2020
Scale: AS NOTED

Drawn By:	Checked By:
JRR	CMR

Project Number: 18–0001–978

Drawing Number: 13 / 16

O:\18-0001-978NC\DWG\Production Drawings\DEVELOPMENT PLAN\0001-978-CZ13.dwg BUILDING ELEVATION EXHIBIT Jul 22, 2020 - 2:33:53pm crice

MASONRY CALCULATIONS UNIT 2 ELEVATION 'E' 2SS					
ELEVATION	TOTAL SQ. FT. W/ OPENINGS	TOTAL SQ. FT.	SIDING SQ. FT.	SIDING %	MASONRY PROVIDED
REAR	969	282	144	36%	138	42%

MASONRY CALCULATIONS UNIT 3 ELEVATION 'T' 3SS					
ELEVATION	TOTAL SQ. FT. W/ OPENINGS	TOTAL SQ. FT.	SIDING SQ. FT.	SIDING %	MASONRY PROVIDED
REAR	961	293	182	62%	111	38%

MASONRY CALCULATIONS UNIT 3 ELEVATION 'J' 3SS					
ELEVATION	TOTAL SQ. FT. W/ OPENINGS	TOTAL SQ. FT.	SIDING SQ. FT.	SIDING %	MASONRY PROVIDED
REAR	924	256	162	63%	94	37%

UNIT 1G-L (226.1903)
LOT 81

UNIT 3H-R (226.2232)
LOT 82

UNIT 3G-L (226.2232)
LOT 83

UNIT 2H-R (226.2144)
LOT 84

UNIT 3I-L (226.2232)
LOT 85

UNIT 3J-R (226.2232)
LOT 86

REAR ELEVATION

SCALE 1/8"=1'-0" (22"X34") - 1/16=1'-0" (11"X17")

NOTE:
REFER TO BASIC **UNIT ELEVATIONS** FOR INFORMATION NOT SHOWN HERE

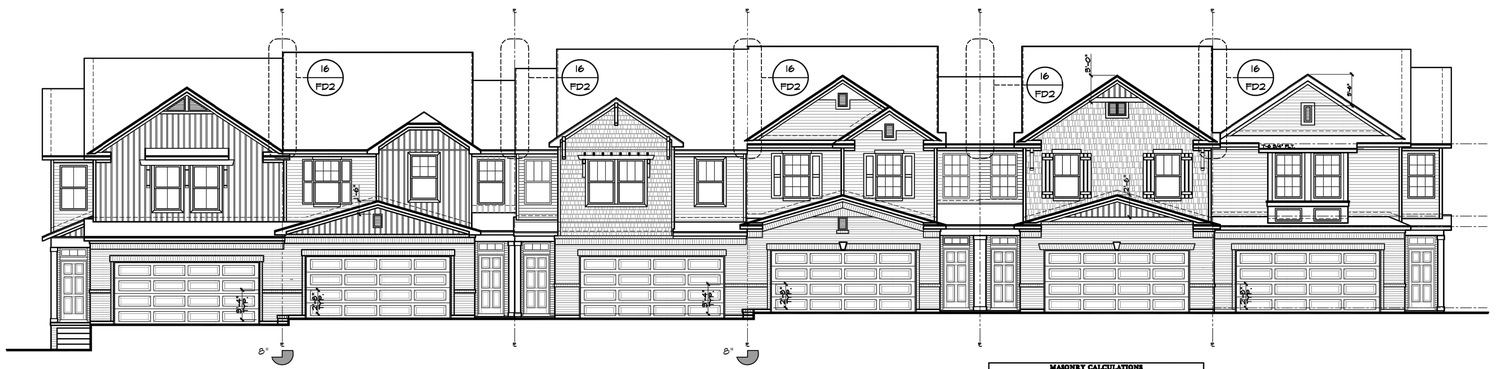

MASONRY CALCULATIONS FRONT ELEVATION 3SS					
ELEVATION	TOTAL SQ. FT. W/ OPENINGS	TOTAL SQ. FT.	SIDING SQ. FT.	SIDING %	MASONRY PROVIDED
FRONT	2024	1134	1058	60%	66	37%

UNIT 3J-R (226.2232)
LOT 86

UNIT 3I-L (226.2232)
LOT 85

UNIT 2H-R (226.2144)
LOT 84

UNIT 3G-L (226.2232)
LOT 83

UNIT 3H-R (226.2232)
LOT 82

UNIT 1G-L (226.1903)
LOT 81

FRONT ELEVATION

SCALE 1/8"=1'-0" (22"X34") - 1/16=1'-0" (11"X17")

NOTE:
REFER TO BASIC **UNIT ELEVATIONS** FOR INFORMATION NOT SHOWN HERE

PLAN PREPARED BY:
ADVANCED CIVIL DESIGN ENGINEERS SURVEYORS
51 Kilmayne Drive, Suite 105
Cary, North Carolina 27511
ph 919.481.6290
fax 919.336.5127

PLAN PREPARED FOR:

KB HOME CAROLINAS
4506 SOUTH MIAMI BLVD., SUITE 100A
DURHAM, NC 27703
PHONE: 919.768.7960

HOMESTEAD ROAD, CHAPEL HILL, NC – ORANGE COUNTY

BRIDGEPOINT

CONDITIONAL ZONING PLANS
FOR
KB HOME CAROLINAS

GROUP UNIT ELEVATION EXHIBIT

NORTH CAROLINA PROFESSIONAL ENGINEER SEAL CAMERON M. RICE
PRELIMINARY
07/22/2020

Issue Dates:
01/02/2020 – Initial Submittal to Town
02/06/2020 – Response to 1st Review SUP Comments
07/22/2020 – Response to 2nd Review SUP Comments

Date: 07/22/2020
Scale: 1/8" = 1'-0"

Drawn By:	Checked By:
JRR	CMR

Project Number:
18-0001-978

Drawing Number:
14 / 16

G:\18-0001-978NC\DWG\Production Drawings\DEVELOPMENT PLAN\0001-978-C214.dwg GROUP UNIT ELEVATION EXHIBIT Jul 22, 2020 - 2:34:13pm crice

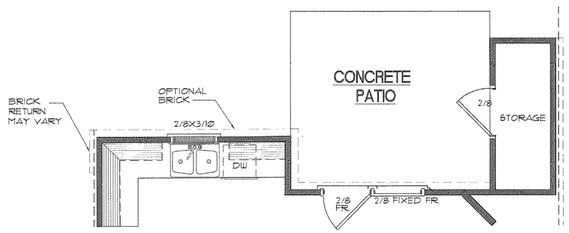

FRENCH DOOR OPTION

NOTE:
-NORTH CAROLINA STATE BUILDING CODE REQUIRES THAT DECKS WITH A FIRE SEPARATION DISTANCE OF LESS THAN TWO FEET SHALL HAVE NOT LESS THAN A ONE-HOUR FIRE-RESISTIVE RATING WITH EXPOSURE FROM BOTH SIDES.

NOTE:
-BOXING WITHIN THE 5' FIRE SEPARATION DISTANCE IS REQUIRED TO BE RATED AT 1 HR FROM BOTTOM.

-NO OPENINGS ALLOWED IN BOXING FOR 4' FROM PROPERTY LINE

CLIMATE ZONE	FENESTRATION U-FACTOR	CEILING R-VALUE	WOOD FRAME WALL R-VALUE	MASS WALL R-VALUE	FLOOR R-VALUE	BASEMENT WALL R-VALUE	SLAB R-VALUE & DEPTH	CRAWL SPACE WALL R-VALUE
3	U-0.35/ SHGC-0.30	30	13	5/10	19	10/13	0	5/13
4	U-0.35/ SHGC-0.30	38	15, 13+2.5	5/10	19	10/13	10, 2 FT.	10/13

PLANS ARE DESIGNED TO MEET THE REQUIREMENTS OF THE NORTH CAROLINA RESIDENTIAL CODE, 2012 EDITION

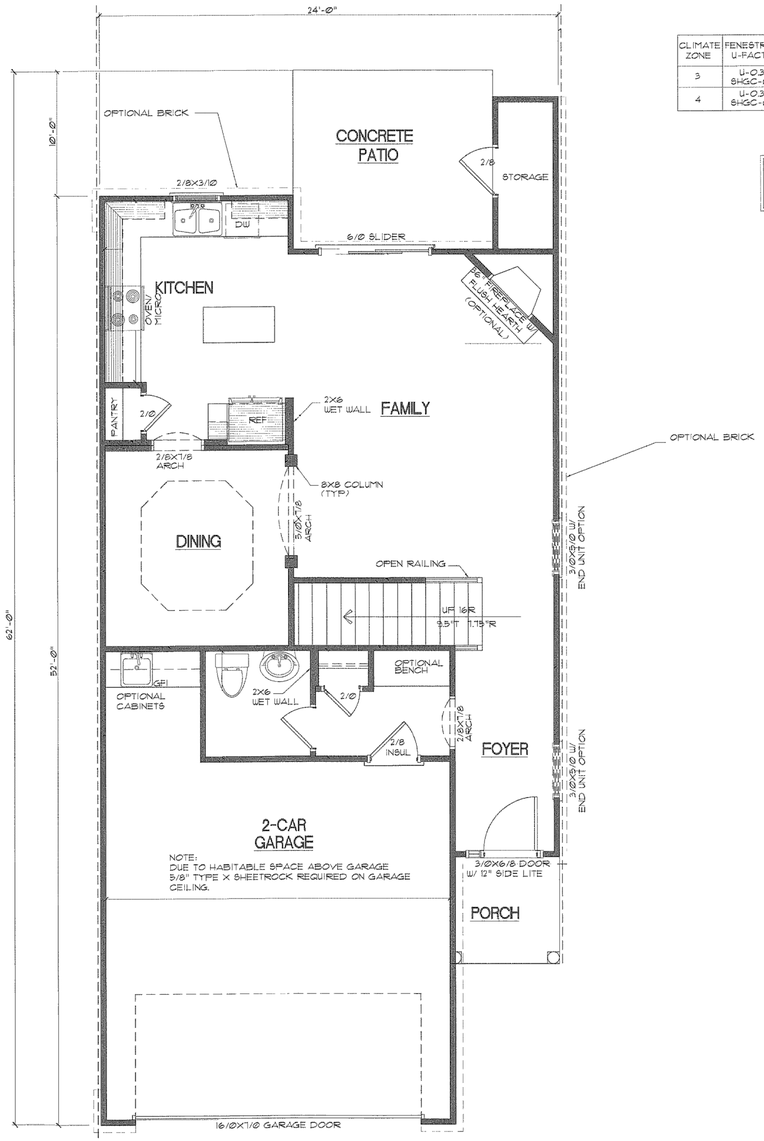

FIRST FLOOR

SCALE: 1/4"=1'

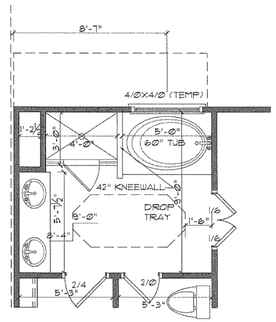

OPTIONAL TUB/SHOWER

SCALE: 1/4"=1'

GENERAL NOTES

WALLS:
ALL WALLS ARE DRAWN 4" THICK U.N.O. ANGLED WALL ARE DRAWN @45° U.N.O.

SMOKE DETECTORS:
LOCATION AND NUMBER OF DETECTORS SHALL CONFORM TO NEC.

EGRESS:
ALL BEDROOMS MUST HAVE AT LEAST ONE WINDOW WHICH CONFORMS TO R-310 OF THE N.C. BLDG. CODE. IT IS THE CONTRACTOR'S RESPONSIBILITY TO VERIFY CHOSEN WINDOWS MEET EGRESS REQUIREMENTS AS MANUFACTURERS VARY.

ATTIC ACCESS:
MIN. ATTIC ACCESS SHALL BE PROVIDED BY BUILDER AND LOCATED ON SITE.

WALL/CEILING HGT.
WALL AND CEILING HEIGHT NOTES ARE BASED ON NOMINAL WALL SIZE.
KNEE WALL HEIGHT LABELS FOR WALLS UNDER RAFTERS ASSUME AN EXTRA 2' FOR FURRING (IN HEATED SPACES) FOR INSULATION. THE WALL HEIGHT REFERS TO THE HGT. FROM THE FLOOR DECKING TO THE BOTTOM OF THE FURRING.

FLOOR AREA:	
FIRST FLOOR HTD. =	766#
SECOND FLOOR HTD. =	1019#
TOTAL SQ. FT. =	1785#
STORAGE =	28#
PORCH =	43#
PATIO =	112#
GARAGE =	436#

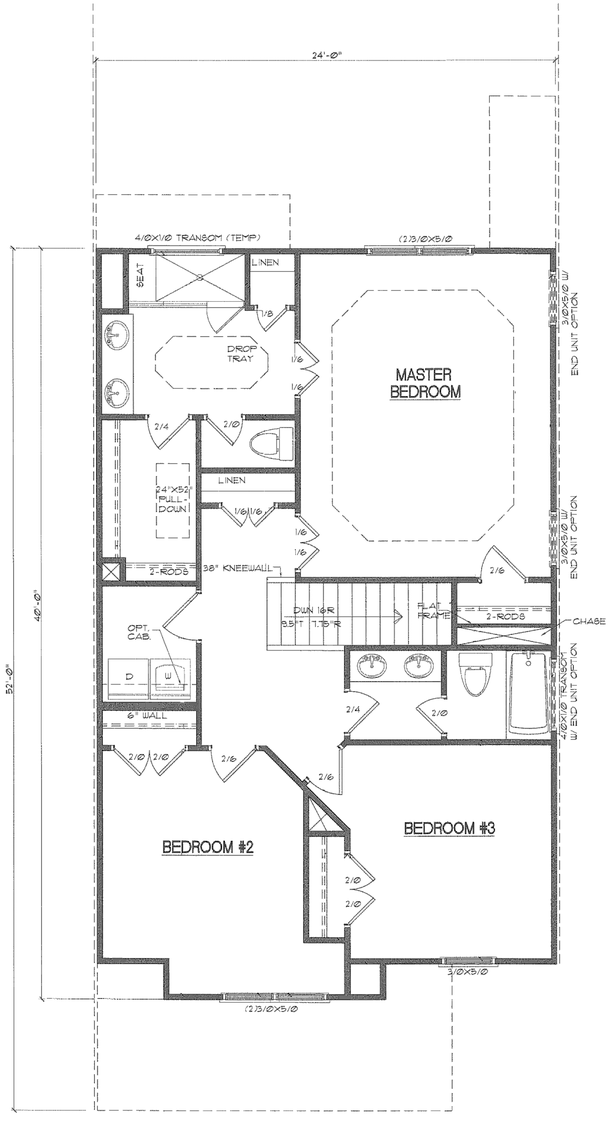

SECOND FLOOR

SCALE: 1/4"=1'

PLAN PREPARED BY:
ADVANCED CIVIL DESIGN ENGINEERS SURVEYORS
51 Kilmayne Drive, Suite 105
Cary, North Carolina 27511
ph 919.481.6290
fax 919.336.5127

PLAN PREPARED FOR:
KB HOME CAROLINAS
4506 SOUTH MIAMI BLVD., SUITE 100A
DURHAM, NC 27703
PHONE: 919.768.7960

HOMESTEAD ROAD, CHAPEL HILL, NC – ORANGE COUNTY

BRIDGEPOINT

CONDITIONAL ZONING PLANS
FOR
KB HOME CAROLINAS

BUILDING FLOOR PLAN

PRELIMINARY
NORTH CAROLINA PROFESSIONAL ENGINEER SEAL 049 CAMERON M. RICE
07/22/2020

Issue Dates:
01/02/2020 – Initial Submittal to Town
02/06/2020 – Response to 1st Review SUP Comments
07/22/2020 – Response to 2nd Review SUP Comments

Date: 07/22/2020
Scale: 1/8" = 1'-0"

Drawn By:	Checked By:
JRR	CMR

Project Number:
18–0001–978

Drawing Number:
15 / 16

G:\18-0001-978NC\DWG\Production Drawings\DEVELOPMENT PLAN\0001-978-CZ15.dwg BUILDING FLOOR PLAN Jul 22, 2020 - 2:34:23pm crice

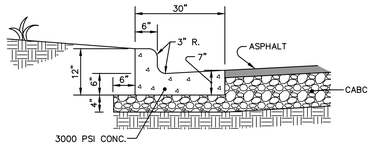

30" STANDARD CURB & GUTTER SECTION

NOT TO SCALE

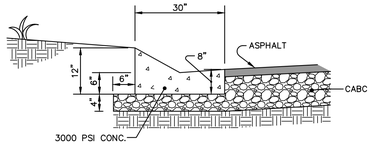

30" VALLEY CURB & GUTTER SECTION

NOT TO SCALE

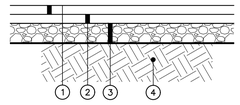

1. SURFACE COURSE, 1" ASPHALT PAVEMENT
2. BASE COURSE, 2" ASPHALT PAVEMENT
3. 8" COMPACTED AGGREGATE BASE COURSE
4. SUBGRADE COMPACTION

STANDARD DUTY PAVEMENT SECTION

NOT TO SCALE

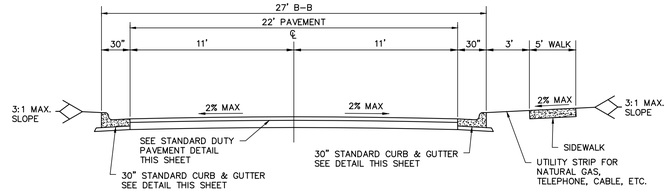

PUBLIC STREET A - 27' B/B SECTION

NOT TO SCALE

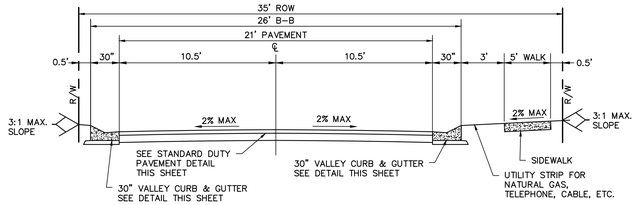

PUBLIC STREET A - 26' B/B SECTION

NOT TO SCALE

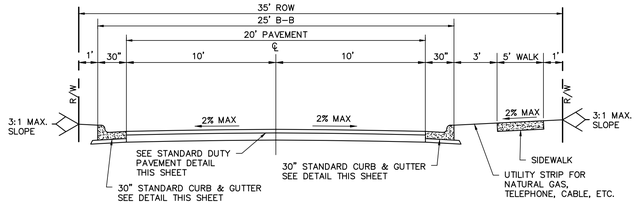

PUBLIC STREET A - 25' B/B SECTION (STANDARD CURB)

NOT TO SCALE

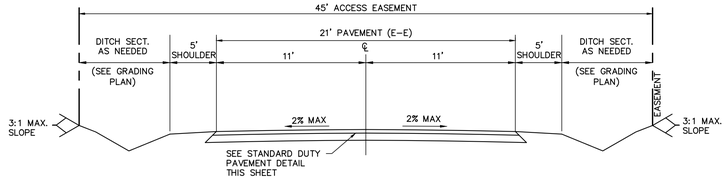

TEMPORARY CONNECTION B/N STREETS A & C - 21' E-E SECTION

NOT TO SCALE

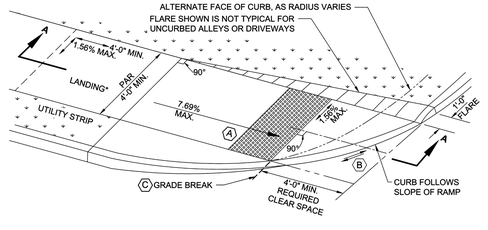

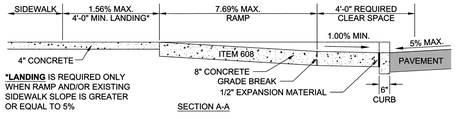

CODED NOTES:

(A) DETECTABLE WARNING DOMES

(B) PROVIDE POSITIVE DRAINAGE ALONG CURBLINE, SHOULD BE 1.00% MINIMUM SLOPE

(C) WHERE THE DISTANCE FROM EITHER END OF THE BOTTOM OF THE GRADE BREAK TO THE BACK OF CURB IS GREATER THAN 5-FT, THE DETECTABLE WARNING SHALL BE PLACED AT THE BACK OF CURB

CURB RAMP DETAIL

NOT TO SCALE

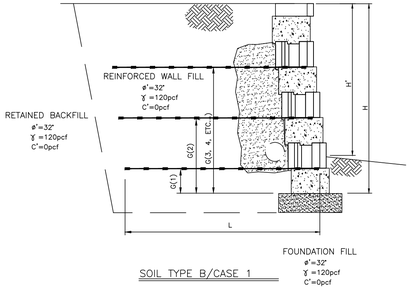

SOIL TYPE B/CASE 1

SOIL TYPE B/CASE 1

TOTAL HEIGHT	EXPOSED HEIGHT	GEOGRID			"X" GEOGRID LEVEL-PLACEMENT HEIGHT ABOVE LEVELING PAD												
H	H'	NO. LAYERS	L	TYPE	1	2	3	4	5	6	7	8	9	10	11	12	13
2'-0"	1'-6"	0	N/A	N/A	–	–	–	–	–	–	–	–	–	–	–	–	–
2'-6"	2'-0"	0	N/A	N/A	–	–	–	–	–	–	–	–	–	–	–	–	–
4'-6"	4'-0"	1	4'-0"	A	2'-6"	–	–	–	–	–	–	–	–	–	–	–	–
7'-0"	6'-0"	3	4'-0"	A	2'-0"	4'-0"	6'-0"	–	–	–	–	–	–	–	–	–	–
9'-0"	8'-0"	4	4'-6"	A	0'-6"	2'-6"	4'-6"	6'-6"	–	–	–	–	–	–	–	–	–
11'-0"	10'-0"	6	5'-6"	A	0'-6"	2'-0"	3'-6"	5'-6"	7'-6"	9'-6"	–	–	–	–	–	–	–
13'-0"	12'-0"	7	6'-6"	B	0'-6"	2'-0"	4'-0"	6'-0"	8'-0"	10'-0"	12'-0"	–	–	–	–	–	–
15'-0"	14'-0"	8	7'-6"	B	0'-6"	2'-0"	4'-0"	6'-0"	8'-0"	10'-0"	12'-0"	14'-0"	–	–	–	–	–
17'-6"	16'-0"	9	9'-6"	B	0'-6"	2'-0"	3'-6"	5'-0"	7'-0"	8'-0"	11'-0"	13'-0"	15'-0"	–	–	–	–
19'-6"	18'-0"	9	10'-0"	C	0'-6"	2'-6"	4'-6"	6'-6"	8'-6"	10'-6"	12'-6"	14'-6"	16'-6"	18'-6"	–	–	–
21'-6"	20'-0"	10	11'-0"	C	0'-6"	2'-6"	4'-6"	6'-6"	8'-6"	10'-6"	12'-6"	14'-6"	16'-6"	18'-6"	–	–	–

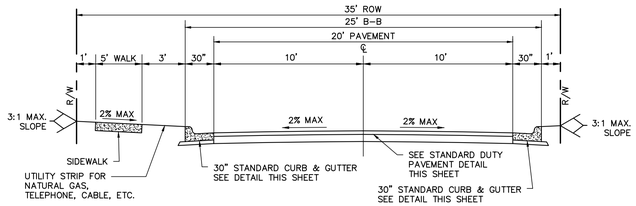

PUBLIC STREET B - 25' B/B SECTION

NOT TO SCALE

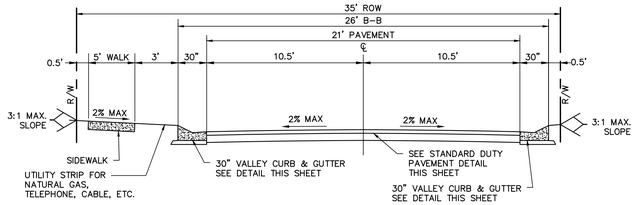

PUBLIC STREET C - 26' B/B SECTION

NOT TO SCALE

NOTES:

1. FIRE APPARATUS ACCESS ROAD SHALL BE IN ACCORDANCE WITH APPENDIX D OF THE 2012 NC FIRE CODE AND ALL OTHER APPLICABLE REQUIREMENTS OF THE INTERNATIONAL FIRE CODE.

2. ACCESS ROAD SHALL BE CAPABLE OF SUPPORTING THE IMPOSED LOAD OF FIRE APPARATUS WEIGHING AT LEAST 80,000 POUNDS PER TOWN OF CHAPEL HILL STANDARDS.

EMERGENCY ACCESS

A	B	C	D
20'	10'	10'	8" CABC

(D) COMPACTED AGGREGATE BASE COURSE

(E) COMPACTED SUB GRADE

(F) US 315 WOVEN GEOTEXTILE (MFD. BY US FABRIC, OR EQUIVALENT)

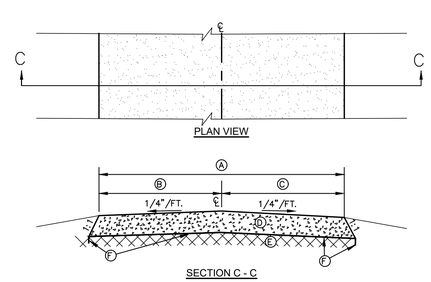

EMERGENCY ACCESS ROAD

SCALE: NONE

O:\18-0001-978NC\DWG\Production Drawings\DEVELOPMENT PLAN\0001-978-CZ16.dwg 7/18

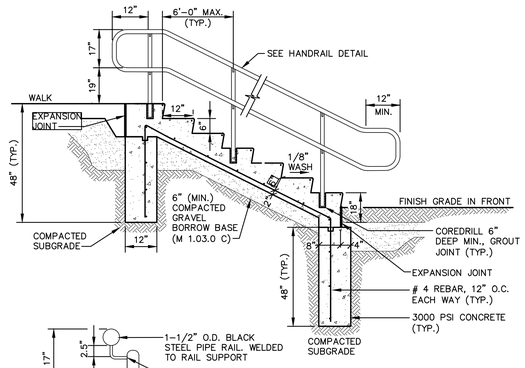

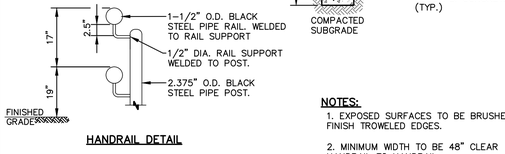

HANDRAIL DETAIL

NOTES:

1. EXPOSED SURFACES TO BE BRUSHED FINISH TROWELED EDGES.

2. MINIMUM WIDTH TO BE 48" CLEAR HANDRAIL TO HANDRAIL.

CONCRETE STAIRS

SCALE: NONE

02/20

PLAN PREPARED BY:
ADVANCED CIVIL DESIGN ENGINEERS SURVEYORS
51 Kilmayne Drive, Suite 105
Cary, North Carolina 27511
ph 919.481.6290
fax 919.336.5127

PLAN PREPARED FOR:

KB HOME CAROLINAS
4506 SOUTH MIAMI BLVD, SUITE 100A
DURHAM, NC 27703
PHONE: 919.768.7960

HOMESTEAD ROAD, CHAPEL HILL, NC – ORANGE COUNTY

BRIDGEPOINT

CONDITIONAL ZONING PLANS

FOR

KB HOME CAROLINAS

DETAILS

NORTH CAROLINA PROFESSIONAL SEAL 042324 ENGINEER CAMERON M. RICE

PRELIMINARY

07/22/2020

Issue Dates:
01/02/2020 – Initial Submittal to Town
02/06/2020 – Response to 1st Review SUP Comments
07/22/2020 – Response to 2nd Review SUP Comments

Date: 07/22/2020
Scale: 1/8" = 1'-0"

Drawn By:	Checked By:
JRR	CMR

Project Number:
18-0001-978

Drawing Number:
16 / 16

O:\18-0001-978NC\DWG\Production Drawings\DEVELOPMENT PLAN\0001-978-CZ16.dwg DETAILS Jul 22, 2020 - 2:34:43pm crice