



OPEN THE PUBLIC HEARING: CONDITIONAL ZONING FOR AURA DEVELOPMENT, 1000 MARTIN LUTHER KING JR. BOULEVARD (PROJECT # 20-074)

SUMMARY REPORT

TOWN OF CHAPEL HILL PLANNING
 Colleen Willger, Director
 Judy Johnson, Assistant Director

PROPERTY ADDRESS 1000 Martin Luther King Jr. Blvd.	MEETING DATE May 12, 2021	APPLICANT Sean Gleason, McAdams Co., on behalf of Trinsic Residential Group and Cant Hook Properties LLC, the owner of the property
--	-------------------------------------	---

STAFF RECOMMENDATION
 Staff recommends that the Council 1) open the public hearing 2) receive comment on the Conditional Zoning Ordinance, and 3) continue the public hearing to May 26, 2021.

ZONING
Existing: Residential-1 (R-1)
Proposed: Office/Institutional-3-Conditional Zoning District (OI-3-CZD)

DECISION POINTS
 The applicant requests modifications of regulations to the following categories:

- Foundation buffer standard;
- Perimeter buffer standards.

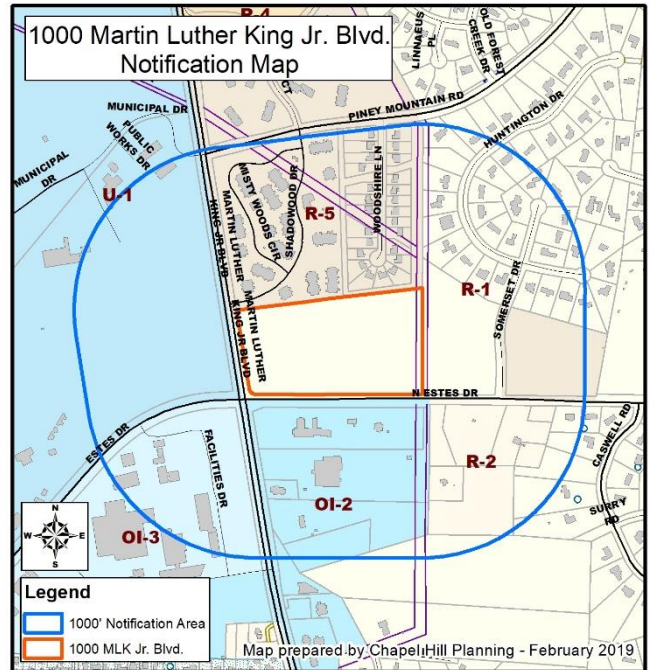
PROCESS
 Conditional Zoning is a legislative process that allows Town Council to review the rezoning application for consistency with the Land Use Plan in the Comprehensive Plan and establish standards that address any impacts on surrounding properties.

The applicant is proposing to provide 15 percent of the apartment units as affordable units for a period of 30 years and to sponsor five (5) Habitat for Humanity homes at the Weavers Grove development project.

PROJECT OVERVIEW
 The application is located on a 16.2-acre lot at the northeast corner of Estes Drive and Martin Luther King Jr. Blvd. Several Concept Plans have been reviewed by the Council, most recently at the [May 6, 2020 Council Meeting¹](#).

PROJECT LOCATION

- The application proposes:
- Approximately 418 dwelling units: 361 apartment units and 57 for-sale townhomes.
 - 15 percent of the apartment units to be offered as affordable units for those earning 65 and 80 percent of the Area Median Income (AMI)
 - sponsoring five (5) units in the Habitat for Humanity’s Weavers Grove project.
 - 7,521 sq. ft. of business, convenience; 6,020 sq. ft. of restaurant; and 2,316 sq. ft. of business, office-type.



- A Transportation Impact Analysis has been completed and identifies improvements along the frontages of both Estes Drive and Martin Luther King Jr. Blvd. The applicant proposes:
- a right-in/right-out entrance on Martin Luther King Jr. Blvd.
 - a full access driveway on Estes Drive.
 - a median divider along Martin Luther King Jr. Blvd.
 - a mid-block crosswalk on Estes Drive.

¹ <https://chapelhill.legistar.com/LegislationDetail.aspx?ID=4432413&GUID=590B4EDC-8F0C-4EB9-9543-502B2F030A0B>

ATTACHMENTS

1. Technical Report and Project Fact Sheet
2. Draft Staff Presentation
3. Resolution A, Resolution of Consistency
4. Ordinance A (Approving the Application)
5. Resolution B (Denying the Application)
6. Advisory Boards Recommendations
7. Applicant's Materials
8. Traffic Impact Analysis – Executive Summary
9. Site Plan (4 files)



TECHNICAL REPORT

KEY CONSIDERATIONS

Planning Commission: At their [May 4, 2021 meeting](#)², the Planning Commission recommended approval with the following modifications to Resolution A:

- Allow administrative approval of up to a 100% increase in commercial square footage over what is currently proposed. Do not allow more than the standard administratively approved 10% reduction.
- Require that all affordable housing be offered at 65% AMI – provided this does not result in a reduction of the total number of affordable units currently proposed.
- Provide open space that could be repurposed as a bike share docking station area near the BRT station in the future.
- Provide a minimum 40 percent tree canopy and increase open space wherever possible.
- Remove any unnecessary impervious surface and use pervious pavement (or other treatments) wherever possible.
- Remove any unnecessary parking spaces, ideally reducing the average to 1.2 spaces per unit.

Transportation and Connectivity Advisory Board: At the [April 5, 2021 meeting](#)³, the Transportation and Connectivity Advisory Board recommended denial for the following reasons:

- The development does not reflect the goals of the Central West Small Area Plan
- The development does not meet the transit priority goals of the Town due to the number of parking spaces and increase in single occupancy vehicle trips
- The project will exacerbate the existing pedestrian and bicycle safety issues due to the increase in traffic on Estes Drive and Martin Luther King Jr. Blvd., and thus in not in line with the Road to Zero pedestrian safety goals of the Town
- The traffic impact analysis and Townwide traffic model do not reflect the current reality and lived experience of drivers on Estes Drive, nor do they take a holistic view of traffic on Estes Drive, including the future development of other surrounding parcels, The traffic model needs to be validated.
- The Estes Drive site access is a major safety hazard and should be right-in/right-out

Environmental Stewardship Advisory Board: At the [March 18, 2021 meeting](#)⁴, the Environmental Stewardship Advisory Board recommended denial due to traffic and stormwater concerns. The board offered the following conditions for the development:

² <https://chapelhill.legistar.com/LegislationDetail.aspx?ID=4911196&GUID=3F06AF22-8245-418A-ACEF-5489C4442FD3&Options=&Search=>

³ <https://chapelhill.legistar.com/MeetingDetail.aspx?ID=853559&GUID=5EF52EAF-22C9-4597-9B60-42C6C8AC60DB&Options=&Search=>

⁴ <https://chapelhill.legistar.com/LegislationDetail.aspx?ID=4853895&GUID=5286726C-CF2D-4C4E-B5EC-9A92B5F90E17&Options=&Search=>

- Provide Council with a detailed stormwater management plan, ensuring that the NCDOT culvert has adequate capacity
- Ensure zero stormwater runoff to neighbors on the northeastern side of the property, with some form of recourse if the standard is not met (e.g. stormwater bond)
- Provide a detailed landscaping plan, ahead of the Council's review of a buffer modification, that includes number of trees, species, and location

Special Considerations:

- Model 50, 75, 100-year storm events to ensure that that the on-site stormwater infrastructure can meet capacity needs
- Add solar as part of initial construction, which could help the project meet the AIA 2030 standards
- Assess environmental health outcomes, both acute and larger
- Meet the Council's energy policy regarding 20% better performance than ASHRAE 90.1
- Allow the ESAB to review the project a second time once there are more details regarding: landscaping, traffic, stormwater

Housing Advisory Board: At the [March 9, 2021 meeting](#)⁵, the Housing Advisory Board recommended approval of the project. The Housing Advisory Board will continue its review of the project at the May 11, 2021 meeting.

Community Design Commission: The application was discussed at the [March 29, 2021](#)⁶ meetings. The Community Design Commission recommended approval of the project with the following conditions:

- That Council add 'and approve' to the standard stipulations regarding review of building elevations and site lighting plans.
- That Council add a stipulation to Ordinance A for the CDC to review and approve the northern buffer.
- That the applicant revise the proposed building elevations to have a lighter feel.

PROJECT OVERVIEW

The application proposes applying the Office/Institutional-3-Conditional Zoning District (OI-3-CZD) to the site to accommodate a mix of land uses including retail/office, live-work spaces, and market-rate and affordable multi-family development. The site proposal includes approximately 418 apartment units and townhomes as well as approximately 15,000 sq. ft. of retail/restaurant/office floor area. The applicant has committed to no less than 361 apartment units and 57 townhomes. Currently the site is vacant having been deforested in 2018. More details about the proposed development can be found in the applicant's narrative and statement of justification in the Application Materials.

Information about the site and proposed zoning districts can be found below, as well as a list of proposed Modifications to Regulations, other important considerations that staff has identified, and an analysis of the project's consistency with the Comprehensive Plan and relevant Findings of Fact.

⁵ <https://chapelhill.legistar.com/LegislationDetail.aspx?ID=4815852&GUID=6E5F4CC3-5B95-4AC9-BEDC-2172C580AD87&Options=&Search=>

⁶ <https://chapelhill.legistar.com/LegislationDetail.aspx?ID=4890228&GUID=69C93251-E432-4570-8FBC-E36BE7061BD0&Options=&Search=>

SITE CONTEXT

Staff has identified the following physical and regulatory characteristics of the land which are relevant to consideration of a Zoning Atlas Amendment:

- The site consists of a 16.2-acre vacant site that was deforested in 2018.
- The site fronts on and has access to Estes Drive and Martin Luther King Jr. Blvd, both arterial streets maintained by the North Carolina Department of Transportation (NCDOT).
- The site is located along the future Bus Rapid Transit (BRT) corridor along Martin Luther King Jr. Blvd.
- Amity Methodist Church on the opposite side of Estes Drive is zoned Office/Institutional-2 (OI-2).
- Shadowood Apartments, fronting on Martin Luther King Jr. Blvd., and the Coker Woods subdivision to the north of the site, are zoned Residential-5 (R-5).
- The property to the east of the site is vacant and zoned Residential-1 (R-1).
- West of the site, on the opposite side of Martin Luther King Jr. Blvd., is the former Horace Williams Airport property owned by University of North Carolina and zoned University-1 (U-1).
- The site is relatively flat with a Resource Conservation District in the southeast corner.

PROPOSED ZONING

The applicant has submitted a Conditional Zoning application, which allows review of the development proposal in conjunction with the rezoning, and which allows site-specific standards to be formulated and applied as conditions through a legislative process. The Conditional Zoning application provides an opportunity to establish conditions that modify use, intensity, and development standards in order to address impacts reasonably expected to be generated by development. Conditions can also address conformance of the development with town regulations and adopted plans. A -CZ suffix would be added to the zoning district designation to incorporate the approved conditions. The applicant proposes Office/Institutional-3-Conditional Zoning District (OI-3-CZD) for the site.

The intent of the Office/Institutional-3 (OI-3) zoning district is to “provide for major educational, research, public service, and office uses, and their necessary support functions, while minimizing conflicts with adjacent land uses.”⁷ The Office/Institutional-3 (OI-3) zoning district is one of the few zones that allows intensity as envisioned with the Central West Plan and the adopted Future Land Use Map (FLUM).

The applicant has proposed modifications to permitted uses and dimensional standards for the proposed zoning districts, among other requested modifications, as summarized in the Modifications to Regulations section below.

⁷ LUMO Section 3.3.5

PROPOSED MODIFICATIONS TO REGULATIONS

1) **Section 5.6.6 Schedule of Required Buffers:** The applicant is requesting proposed modifications to perimeter buffer standards as follows:

Location of Buffer	Ordinance Standard	Proposed Buffer
Northern Buffer	10' Type "B"	Varied width/modified buffer
Southern Buffer	15' Type "B"	Varied width/modified buffer
Eastern Buffer	15' Type "A"	Varied width/modified buffer
Western Buffer	15' Type "B"	15' modified buffer

Staff Comment: With the proposed urban form and intensity envisioned with the Central West Plan, Future Land Use Map (FLUM), and elements of the Comprehensive Plan, variable or modified buffers are appropriate for this site for development adjacent to a major transportation corridor with Bus Rapid Transit (BRT).

2) **Section 5.9.6 Parking Landscaping Standards:** The parking landscape standards require parking facilities to be separated from the exterior wall of a structure by a landscaped buffer strip at least five (5) feet in width and landscaped in accordance with Town standards. The applicant is proposing to provide tree plantings and planters in lieu of the foundation landscape buffer strip.

Staff Comment: The parking landscaping standards are based on a suburban standard and the developer is proposing a more urban setting as appropriate for this site for development adjacent to a major transportation corridor with BRT in accordance with the Central West Plan, FLUM, and elements of the Comprehensive Plan.

Council Findings and Public Purpose: The Council has the ability to modify the regulations according to Section 4.4.5 of the Land Use Management Ordinance. Staff believes that the Council could modify the regulations if it makes a finding in this particular case that public purposes are satisfied to an equivalent or greater degree. If the Council chooses to deny a request for modifications to regulations, the developer’s alternative is to revise the proposal to comply with the regulations.

AFFORDABLE HOUSING

The applicant proposes to provide 15 percent of the apartment units as affordable. The project proposes 361 apartment units with 54 affordable rental units, at sizes proportional to the sizes of the market units. The affordable rental units would remain affordable for a period of thirty (30) years with half of the units offered at 65 percent AMI and half at 80 percent AMI. Additionally the applicant is proposing to sponsor five (5) dwelling units in the Habitat for Humanity’s Weavers Grove project.

TRAFFIC EVALUATION

A Traffic Impact Study was conducted for the proposed development. Additionally, the Town has provided an initial review of the traffic impacts using the town-wide traffic model. The Traffic Impact Study analyzed the impact of the development on the nearby intersections and determined the following improvements would be necessary to mitigate the impacts:

Martin Luther King Jr. Blvd. and Estes Drive:

- Extend the storage of the existing westbound right-turn lane to at least 500 feet of

- full storage;
- Incorporate bicycle and pedestrian facilities along Estes Drive frontage
- Incorporate pedestrian improvements along Martin Luther King Jr. Blvd. frontage
- Incorporate transit stop and related amenities on Martin Luther King Jr. Blvd.

Martin Luther King Jr. Blvd. and Future Access Drive #1:

- Provide one ingress and one egress lane
- Restrict access to right-in/right-out only
- Construct an exclusive northbound right-turn lane on Martin Luther King Jr. Blvd. with at least 100 feet of storage
- Provide a high-visibility painted crosswalk across the driveway

Estes Drive and Future Access Drive #2:

- Provide one ingress and two egress lanes. Provide a minimum of 100 feet of storage for an exclusive southbound left-turn lane
- Construct an exclusive eastbound left-turn lane with a minimum of 100 feet of storage
- Construct an exclusive westbound right-turn lane with a minimum of 100 feet of storage
- Provide a high-visibility painted crosswalk across the driveway

Additionally, the applicant is proposing construction of a mid-block pedestrian crossing of Estes Drive. This pedestrian crossing would be similar in design to the mid-block pedestrian crossings on Martin Luther King Jr. Blvd.

Town staff, along with the Town’s Traffic Consultant, hosted two community meetings on the Traffic Impact Study. Additionally, the Town recently shared results of the new Town-wide Traffic Modelling efforts. The chart below compares the two processes’ projected levels of service for the afternoon peak hour:

Intersection	Town-Wide Model	Aura TIA
MLK Blvd and Estes Drive	D	D
Eastbound	D	E
Westbound	D	E
Northbound	D	D
Southbound	C	C

CONSISTENCY WITH THE COMPREHENSIVE PLAN AND OTHER DOCUMENTS







Town staff has reviewed this application for compliance with the themes from the [2020 Comprehensive Plan](#)⁸, the standards of the [Land Use Management Ordinance](#)⁹, and the [Town of Chapel Hill, NC : Design Manual and Standard Details](#)¹⁰ and believes the Aura proposal for 1000 Martin Luther King Jr. Blvd. complies with several themes of the 2020 Comprehensive Plan:

Comprehensive Plan Themes: The following are themes from the 2020 Comprehensive Plan, adopted June 25, 2012:

⁸ <http://www.townofchapelhill.org/home/showdocument?id=15001>

⁹ https://www.municode.com/library/#!/nc/chapel_hill/codes/code_of_ordinances?nodeId=CO_APXALAUSMA

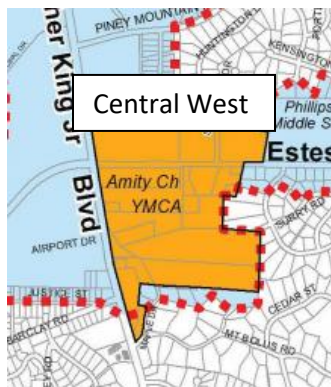
¹⁰ <http://www.townofchapelhill.org/town-hall/departments-services/public-works/engineering/design-manual-and-standard-details>

<input checked="" type="checkbox"/>		Create a Place for Everyone	<input checked="" type="checkbox"/>		Develop Good Places, New Spaces
<input checked="" type="checkbox"/>		Support Community Prosperity	<input type="checkbox"/>		Nurture Our Community
<input checked="" type="checkbox"/>		Facilitate Getting Around	<input type="checkbox"/>		Grow Town and Gown Collaboration

- A range of housing options for current and future residents (*Goal-Create a Place for Everyone.3*)
- Balance and sustain finances by increasing revenues and decreasing expenses (*Goal-Support Community Prosperity and Engagement.1*)
- A range of neighborhood types that addresses residential, commercial, social, and cultural needs and uses while building and evolving Chapel Hill's character for residents, visitors, and students. (*Goal-Develop Good Places, New Spaces.5*)
- A connected community that links neighborhoods, businesses, and schools through the provision of greenways, sidewalks, bike facilities, and public transportation (*Goal-Facilitate Getting Around.2*)

Land Use Plan: The Future Land Use Map adopted in December 2020 identifies this area as a multi-family development with shops and offices near the Bus Rapid Transit (BRT) within the Central West Focus Area.

Central West Small Area Plan: The focus area of the plan includes the site of the Aura development project. The total land area is approximately 85 acres in size and the plan indicates the following land uses:



Central West Land Uses	
Use	Total
Residential	620 dwelling units
Office	100,000 sq. ft.
Retail	25,000 sq. ft.
Hotel	65,000 sq. ft.
Commercial	30,000 sq. ft.
Institutional	50,000 sq. ft.

The Central West Small Area Plan projections have been assigned to different areas within the plan boundaries. The table below compares the values from the Central West Plan with the proposed Aura Development for the Aura property:

Use	Central West Proposal	Aura Proposal
Residential	175 dwelling units	419 dwelling units
Office	40,000 sq. ft.	2,316 sq. ft.
Retail	20,000 sq. ft.	7,521 sq. ft.
Hotel	65,000 sq. ft.	0
Commercial	20,000 sq. ft.	6,020 sq. ft.

Market Analysis: Market conditions have changed significantly since drafting of the Central West Small Area Plan in 2013. The Town recently contracted to conduct a [Mini Market Study](#)

of the [Aura Site](#)¹¹. The study summarizes:

- “Ten years ago, this would have been a good but not great location for a convenience store, gas station, or drug store but the area is now saturated with them.
- The most likely tenants of traditional office space are realtors or wealth managers, who would want both good access and visibility from the street.
- Mixed-use can work on this site, particularly live/work unit and possibly a coffee shop, but any pure retail use would need to be visible from the street.”

The market study concluded that economically the highest and best use of the site is pure residential at the proposed density.

Mobility and Connectivity Plan¹²: The adopted mobility plan (page 79) includes a recommendation for the Timberlyne Trail, a greenway between Weaver Dairy Road and Estes Drive. A portion of the proposed greenway is adjacent to the eastern edge of the proposed development within a Duke Energy easement. The applicant has agreed to dedicate a 15-foot wide greenway easement along the northeastern property line. The remaining portion of the greenway would be constructed on the property with a crossing of the Resource Conservation District (and Jordan Buffer) and connect with Estes Drive near the proposed pedestrian crossing.

The applicant will also be providing frontage improvements along Estes Drive to match the cross-section to the east. This will include a 10-foot wide multi-use path as well as an on-street 5-foot wide bicycle lane. These have been included as conditions in Ordinance A.

FINDINGS OF FACT

In order to establish and maintain sound, stable, and desirable development within the planning jurisdiction of the Town, it is intended that the Land Use Management Ordinance (as stated in Section 4.4) shall not be amended except:

- 1) To correct a manifest error in the chapter; or
- 2) Because of changed or changing conditions in a particular area or in the jurisdiction generally; or
- 3) To achieve the purposes of the Comprehensive Plan.

Staff provides below an evaluation of this application based on the three findings. Further information may be presented for the Council’s consideration as part of the public hearing process. All information submitted at the public hearing will be included in the record of the hearing.

1) Finding #1: The proposed zoning amendment is necessary to correct a manifest error.

Arguments in Support: To date, no arguments in support have been submitted or identified by staff.

Arguments in Opposition: To date, no arguments in opposition have been submitted or identified by staff.

Staff Response: We believe, based on the information entered into the record to date, that there is no manifest error in the Town’s Zoning Atlas Amendment related to the project site.

2) Finding #2: The proposed zoning amendment is necessary because of changed or

¹¹ <https://www.townofchapelhill.org/home/showpublisheddocument?id=48404>

¹² https://townhall.townofchapelhill.org/agendas/2020/10/28/20201023_Mobility_and_Connectivity_Plan.pdf

changing conditions in a particular area or in the jurisdiction generally.

Arguments in Support: The applicant's Statement of Justification states that the proposal is in accordance with the Chapel Hill 2020 Comprehensive Plan and the Central West Small Area Plan, an element of the Town's Comprehensive Plan.

Arguments in Opposition: To date, no arguments in opposition have been submitted or identified by staff.

Staff Response: We believe, based on the information entered into the record to date, that the Council could make the finding that the proposed zoning amendment is in response to changing conditions along Martin Luther King Jr. Blvd. and in the jurisdiction generally.

3) Finding #3: The proposed zoning amendment is necessary to achieve the purposes of the comprehensive plan.

Arguments in Support: The applicant's Statement of Consistency states that the proposed rezoning would contribute to the two key concepts of the Comprehensive Plan including choices and connections.

In addition, the applicant's statement notes compliance with the 13 guiding principles of the Central West Plan, an element of the Comprehensive Plan. Please refer to the applicant's Statement of Consistency in the applicant materials.

Arguments in Opposition: Members of the public have identified concerns related to traffic and stormwater impacts.

Staff Response: We believe, based on the information entered into the record to date, that the Council could make the finding that the proposed zoning amendment is necessary to achieve the purposes of the Comprehensive Plan based on the initial review by the town-wide traffic model.



PROJECT FACT SHEET













Project Details

Site Description	
Project Name	Aura Development
Address	1000 Martin Luther King Jr. Blvd
Property Size (GLA)	705,070 sf (16.2 acres)
Existing	Vacant
Orange County Parcel Identifier Number	9789-35-9617
Existing Zoning	Residential-1 (R-1)
Proposed Zoning	Office/Institutional-3-Conditional Zoning District (OI-3-CZD)


Site Development Standards

Topic	Comment	Status
Development Intensity		
Use/Density (Sec. 3.7)	Commercial and Residential 418 Dwelling units (361 apartment units and 57 for-sale townhomes); 13,541 sq. ft business, convenience (7,521 sq. ft. of commercial and 6,020 sq. ft. of restaurant); 2,316 sq. ft. of business, office-type	
Dimensional Standards (Sec. 3.8)	Primary height: NA Core height: NA Setbacks: 0 ft. in Office/Institutional-3 (OI-3) zoning districts except for Transitional Control Intensity standards – setbacks shall be equal to adjacent residential zoned property	
Floor area (Sec. 3.8)	Maximum: 399,069 sq. ft. Affordable Floor Area Bonus: 54 units X 4,400 = 237,600 sq. ft. Maximum Floor Area with Bonus: 636,670 sq. ft. Proposed: 560,803 sq. ft.	
Landscape		
Buffer – North (Sec. 5.6.6)	<i>Required:</i> 10' Type "B" <i>Proposed:</i> Variable width/modified buffer	M
Buffer – East (Sec. 5.6.6)	<i>Required:</i> 15' Type "A" <i>Proposed:</i> Variable width/modified buffer	M
Buffer – South (Sec. 5.6.6)	<i>Required:</i> 15' Type "B" <i>Proposed:</i> Variable width/modified buffer	M
Buffer - West (Sec. 5.6.6)	<i>Required:</i> 15' Type "B" <i>Proposed:</i> 15' modified buffer	M
Tree Canopy (Sec. 5.7)	<i>Required:</i> 40% <i>Proposed:</i> 40%	
Landscape Standards	Application must comply – requested modification to regulations for foundation plantings	M

(Sec. 5.9.6)		
Environment		
Resource Conservation District (Sec. 3.6)	<i>Required:</i> Maximum of 40% of land disturbance in upland zone <i>Proposed:</i> 11,228 sq. ft.	
Erosion Control (Sec. 5.3.1)	Orange County Erosion Control permit required	
Steep Slopes (Sec. 5.3.2)	<i>Required:</i> Disturb less than 25% of slopes exceeding 25% (7,841 sq. ft.) <i>Proposed:</i> less than 25% of slopes exceeding 25%	
Stormwater Management (Sec. 5.4)	Meet or exceed LUMO 5.4 standards	
Land Disturbance	653,400 sq. ft. (15 acres)	
Impervious Surface	<i>Maximum:</i> 493,535 sq. ft. (11.33 acres) – 70% of land area <i>Proposed:</i> 466,092 sq. ft. (10.7 acres) – 66.1% of land area	
Solid Waste & Recycling	Private refuse service proposed	
Jordan Riparian Buffer (Sec. 5.18)	11,228 sq. ft.	
Access & Circulation		
Road Improvements (Sec. 5.8)	Improvements to be completed in accordance with TIA findings, including: Martin Luther King Jr. Blvd and Estes Drive intersection <ul style="list-style-type: none"> Extend WB right-turn lane to at least 500' of full storage with taper Martin Luther King Jr. Blvd and Future Driveway #1 <ul style="list-style-type: none"> One ingress and one egress lane Restrict access to right-in/right-out only High visibility crosswalk across driveway Median on Martin Luther King Jr. Blvd. Estes Drive and Future Driveway #2 <ul style="list-style-type: none"> One ingress and two egress lanes; minimum of 100' storage for exclusive SB left turn Exclusive EB left-turn lane with a minimum of 100' of full storage with taper Exclusive WB right-turn lane with a minimum of 100' of full storage with taper High visibility crosswalk across driveway 	
Vehicular Access (Sec. 5.8)	Two points of access – one full access from Estes Drive and right-in/right-out from Martin Luther King Jr. Blvd.	
Bicycle Improvements (Sec. 5.8)	Bicycle improvements along Estes Drive frontage including 12' multi-use path; Construction of greenway traversing along eastern property line to connect with Estes Drive at the Site Access Drive	
Pedestrian Improvements (Sec. 5.8)	Pedestrian improvements along Estes Drive frontage including 12' multi-use path; Crosswalk on Estes Drive	
Traffic Impact Analysis (Sec. 5.9)	TIA completed	

Vehicular Parking (Sec. 5.9)	<i>Required:</i> NA in OI-3 district <i>Proposed:</i> 650 vehicle parking spaces	
Transit (Sec. 5.8)	Incorporate bus stop and related amenities	
Bicycle Parking (Sec. 5.9)	<i>Required:</i> 119 spaces <i>Proposed:</i> 120 spaces Commercial – 24 spaces (20% long term) Residential – 95 spaces (90% long term)	
Electric Vehicle Parking	<i>Proposed:</i> minimum of 20 spaces	
Parking Lot Standards (Sec. 5.9)	Built to Town Standards	
Technical		
Fire	Built to Town Standards	
Site Improvements	418 Dwelling units; 7,521 sq. ft. of commercial use; 6,020 sq. ft. of restaurant use; 2,316 sq. ft. of office use	
Schools Adequate Public Facilities (Sec. 5.16)	Application must comply	
Inclusionary Zoning Ordinance (Sec. 3.10)	<i>Required:</i> 15% (54 units) <i>Proposed:</i> 47 affordable rental units and sponsorship of five (5) Habitat for Humanity Weavers Grove homes	
Recreation Area (Sec. 5.5)	<i>Required:</i> 10,576 sq. ft. <i>Proposed:</i> 40,000 sq ft.	
Lighting Plan (Sec. 5.11)	Built to Town Standards; Maximum of 0.3 footcandles at property line	
Homeowners Association (Sec. 4.6)	Yes	

Project Summary Legend

Symbol	Meaning
	Meets Requirements
M	Seeking Modification
FP	Required at Final Plan
NA	Not Applicable