











PROPOSED ZONING MAP FOR THE HISTORIC ROGERS ROAD NEIGHBORHOOD

Legend

-  HR District Boundary
-  Parcel Lines
-  Roadways

CH Only Zoning

-  HR-L
-  HR-M
-  RT (existing)
-  R-5-C (existing)
-  HR-C (placeholder)
-  HR-X (placeholder)

 Carrboro Jurisdiction Parallel HR District



1:10000

