

VICINITY MAP  
NTS

# BUILDING RENOVATION & PATIO ADDITION TO GIMGHOUL CASTLE

742 GIMGHOUL RD  
CHAPEL HILL, NORTH CAROLINA

**DRAWING INDEX:**

- C1.1 COVER SHEET
- C1.2 STANDARD NOTES AND SPECIFICATIONS
- C2.1 SURVEY
- C2.3 EXISTING CONDITIONS & DEMOLITION PLAN
- C2.4 AREA MAP
- C3.1 SITE LAYOUT PLAN
- C4.1 GRADING & STORM DRAINAGE PLAN
- C4.2 STORMWATER MANAGEMENT PLAN
- C5.1 CONSTRUCTION MANAGEMENT PLAN
- C5.2 SOLID WASTE PLAN
- C6.1 UTILITY PLAN
- C7.1 EROSION CONTROL PLAN
- C7.2 EROSION CONTROL DETAILS
- C8.1 LANDSCAPE PROTECTION & PLANTING PLAN
- C9.1 ROADWAY IMPROVEMENT PLAN
- C10.1 SITE LIGHTING PLAN
- C11.1 SITE DETAILS

**LEGEND**

	NEW	EXISTING	REMOVE
DRAINAGE STRUCTURE	■ □ △	□ ○ □ △	□ ○ □ △
SANITARY SEWER MANHOLE	⊙	⊙	⊙
SANITARY SEWER CLEANOUT	— C.O.	— C.O.	— C.O.
WATER VALVE	⊙	⊙	⊙
FIRE HYDRANT	⊙	⊙	⊙
OVERHEAD UTILITY LINE	— OH	— XOH	— DXOH
UNDERGROUND ELECTRIC LINE	— E	— XE	— DE
UNDERGROUND TELECOM/DATA LINE	— TD	— XTD	— DTD
FIBER OPTIC CABLE	— FO	— XFO	— DFO
GAS LINE	— G	— XG	— DG
STORM DRAINAGE PIPE	— SD	— XSD	— DSD
SANITARY SEWER LINE	— SS	— XSS	— DSS
WATER LINE	— W	— XW	— DW
SURFACE ELEVATION CONTOUR	— 400	— 400	— 400
SURFACE SPOT ELEVATION	⊕ 356.44	⊕ 356.44	⊕ 356.44
TREE LINE	—	—	—
LIMIT OF DISTURBANCE/CLEARING	— LOD	—	—
ROOF DRAIN	— RD	—	— DRD
ELECTRICAL TRANSFORMER PAD	⊠	⊠	⊠
TYPICAL KEYED NOTE LABEL	1	1	1

**SITE DATA:**

<b>OWNER:</b> GIMGHOUL CORPORATION PO BOX 3670 CHAPEL HILL, NC 27515R	<b>MAXIMUM BUILDING HEIGHT:</b> PRIMARY 29' SECONDARY 60'
<b>APPLICANT:</b> GIMGHOUL CORPORATION PO BOX 3670 CHAPEL HILL, NC 27515R	<b>MINIMUM LOT SIZE REQUIRED:</b> 10,000 SF
<b>PROJECT DESCRIPTION:</b> BUILDING RENOVATION AND PATIO ADDITION	<b>MINIMUM LOT SIZE PROPOSED:</b> 2.15 ACRES
<b>EXISTING USE:</b> PRIVATE CLUB	<b>NET LAND AREA (NLA):</b> 93,849 SF
<b>PROPOSED USE:</b> PRIVATE CLUB	<b>GROSS LAND AREA (GLA):</b> 103,234 SF
<b>PIN:</b> 9788-96-2765	<b>IMPERVIOUS AREA</b>
<b>DEED REFERENCE:</b> DB 851 PG 418	<b>EXISTING:</b> 24,602 SF   23.81%
<b>PARCEL ACREAGE:</b> 2.15 ACRES	<b>DEMOLITION:</b> 596 SF   0.57%
<b>CURRENT ZONING:</b> R-1	<b>PROPOSED:</b> 4,298 SF   4.16%
<b>PROPOSED ZONING:</b> OI-1 CZD	<b>TOTAL:</b> 28,304 SF   27.41%
<b>OVERLAY ZONING:</b> GIMGHOUL HISTORIC DISTRICT (HD-3) JORDAN LAKE WATERSHED PROTECTION DISTRICT	<b>LAND DISTURBANCE AREA:</b> 18,500 SF
<b>RESOURCE CONSERVATION DISTRICT SUMMARY (RCD)</b>	<b>PARKING SUMMARY</b>
STREAM SIDE ZONE: 0 SF	NONE REQUIRED
MANAGED USE ZONE: 0 SF	<b>BUILDING SUMMARY</b>
UPLAND ZONE: 0 SF	EXISTING FLOOR AREA: 5,055 SF
TOTAL RCD: 0 SF	NEW FLOOR AREA: 1,200 SF
<b>RIVER BASIN:</b> CAPE FEAR RIVER BASIN (JORDAN LAKE)	<b>TOTAL FLOOR AREA:</b> 6,255 SF
<b>FLOODPLAIN:</b> NO FLOOD ZONE PER MAP #3701809788 K	
<b>SOILS:</b> APPLING (AuC), WEDOWEE (WmE)	
<b>ENVIRONMENTAL:</b> NO STREAMS, WETLANDS, NOR RCD	
<b>NO. OF LOTS:</b> 1 LOT	
<b>BUILDING SETBACKS REQUIRED:</b>	
STREET: 24'	
INTERIOR: 8'	
SOLAR: 11'	
<b>BUILDING SETBACKS PROVIDED:</b>	
STREET: 365'	
INTERIOR: 97'	
SOLAR: 108'	

REV.	DATE	DESCRIPTION
1	09/17/2021	TRT REVIEW COMMENTS
2	12/07/2021	TRT REVIEW COMMENTS
3	02/15/2022	TRT REVIEW COMMENTS
4	03/04/2022	BUFFER OPTION 1 (NO DISTURBANCE)
5	03/09/2022	LAND DISTURBANCE AREA

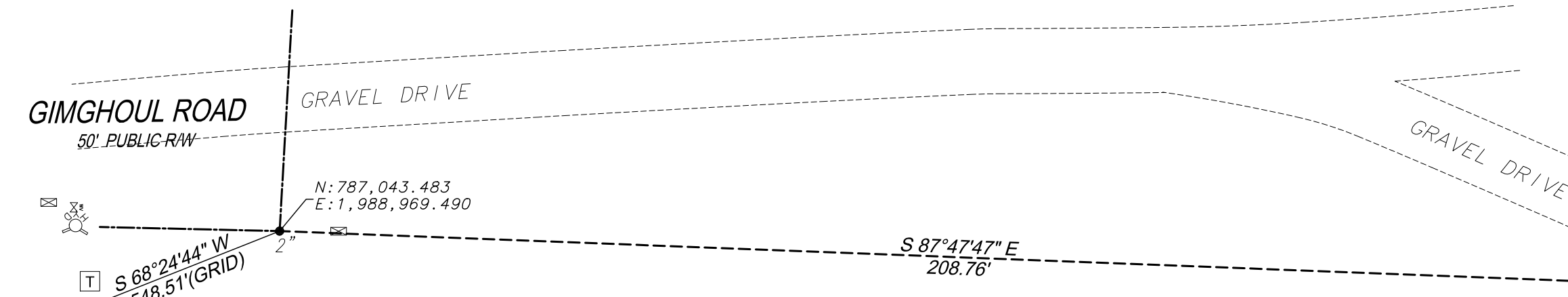
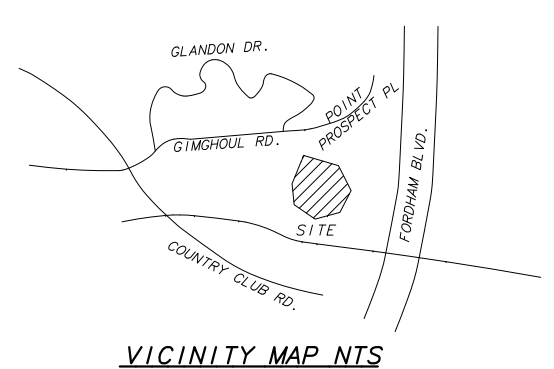
DATE: FEBRUARY 4, 2021  
THIS DRAWING AND THE DESIGN HEREON ARE THE PROPERTY OF CIVIL CONSULTANTS, INC. THE INFORMATION ON THIS DRAWING IS NOT FOR USE ON ANY OTHER SITE OR PROJECT. THE REPRODUCTION OR OTHER USE OF THIS DRAWING IN WHOLE OR IN PART, WITHOUT WRITTEN CONSENT OF CIVIL CONSULTANTS, INC., IS PROHIBITED.  
COPYRIGHT 2021 CIVIL CONSULTANTS, INC.



Know what's below.  
Call before you dig.  
(Or call: 1-800-632-4949)

**PRELIMINARY  
DO NOT USE FOR  
CONSTRUCTION**

Z:\Shared Folders\Projects\Corona\26011\DWG\26011.dwg, C1.1 Cover, 3/8/2022 10:03:30 AM



This document originally issued and sealed by Jose L. Torres, L-3771, on 07/01/2020. This medium shall not be considered a certified document.

NC GRID MONUMENT "TATUM"  
 N=796,473.70  
 E=1,987,529.48  
 MAG. 83(2001)  
 C.F. = 0.99992141

**SURVEYOR'S CERTIFICATION**

I, Jose L. Torres, certify that this project was completed under my direct and responsible charge from an actual survey made under my supervision; that this ground survey was performed at the 95 percent confidence level (2 sigma) to meet Federal Geographic Data Committee Standards; that the horizontal accuracy is 1:10,000, that the vertical accuracy is 1:10,000 and that the original data was obtained on June 17, 2020; that the survey was completed on July 1, 2020; that contours shown meet the stated standard; and all coordinates are based on NAD 83 (2011), and all elevations are based on NAVD 88.

Furthermore:  
 THE SURVEY CONTROL POINTS NOTED WERE DERIVED FROM GPS OBSERVATIONS BASED ON THE FOLLOWING:  
 1) CLASS OF SURVEY: CLASS C  
 2) POSITIONAL ACCURACY: MAXIMUM RESIDUAL 0.038 FT(H) 0.092 FT(V)  
 3) TYPE OF GPS FIELD PROCEDURE: REAL-TIME KINEMATIC VRS  
 4) DATE OF SURVEY: JUNE 17, 2020  
 5) DATUM/EPOCH: NAD 1983(2011)  
 6) PUBLISHED/FIXED CONTROL USE: TATUM N=786473.70 E=1987529.48  
 7) GRID MODEL: GTSB  
 8) COMBINED GRID FACTOR: 0.99992141  
 9) UNITS: US SURVEY FOOT  
 10) GPS INSTRUMENTATION: TRIMBLE RB 0KSS

DATE: \_\_\_\_\_  
 JOSE L. TORRES, PLS L-3771

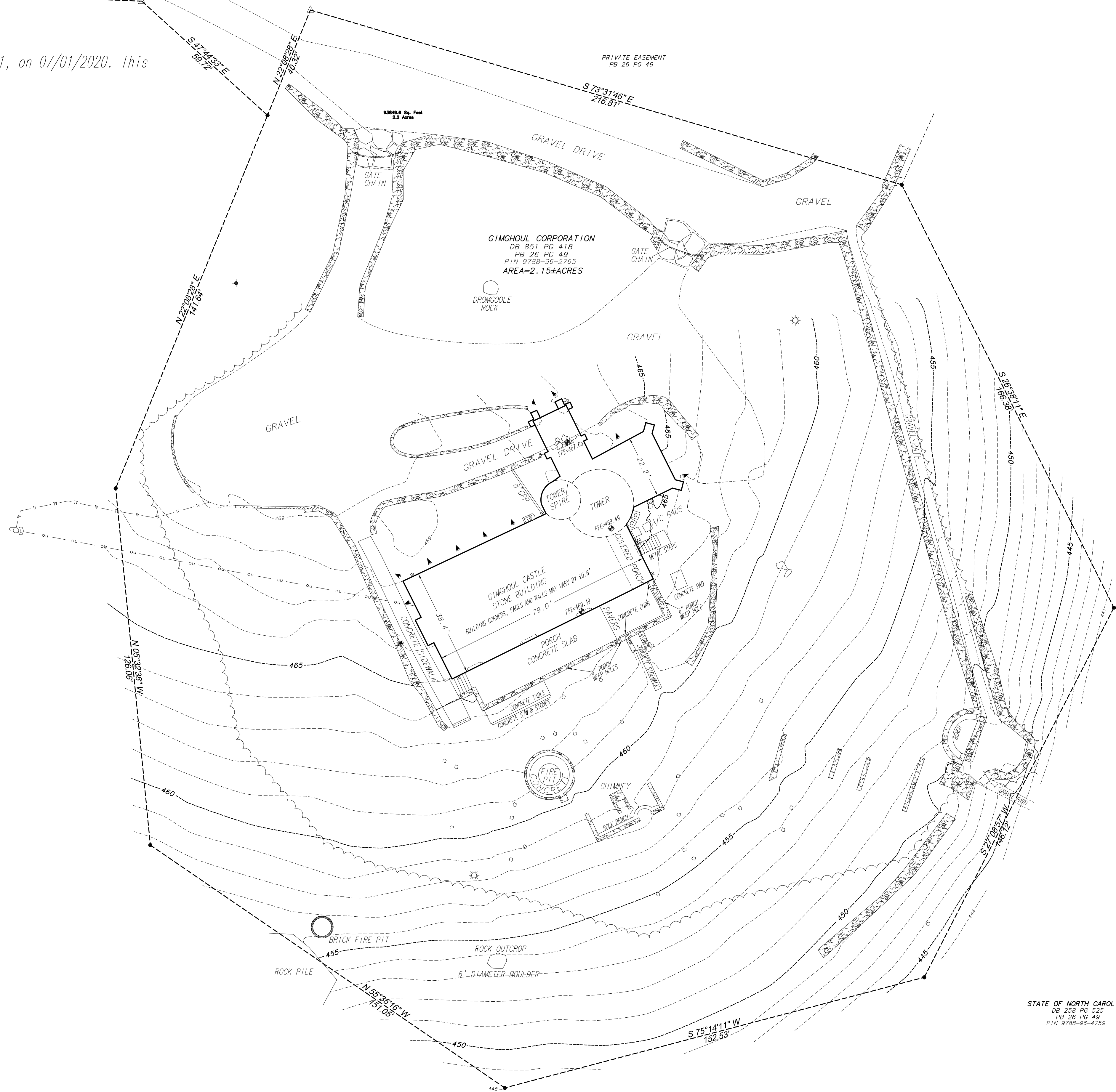
STATE OF NORTH CAROLINA  
 DB 258 PG 525  
 PB 26 PG 49  
 PIN 9788-96-4759

**LEGEND**

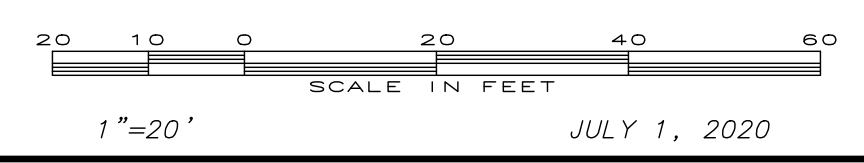
- EXISTING IRON PIPE (1/2")
- ▲ EXISTING "MAG" NAIL
- COMPUTED POINT
- ⊕ WATER METER
- ⊕ FIRE HYDRANT
- ⊕ WATER VALVE
- ⊕ YARD SPIGOT
- ⊕ ROOF DRAIN
- ⊕ FLOOD LIGHT
- ⊕ GAS METER
- ⊕ ELECTRIC PANEL
- ⊕ UTILITY POLE W/ METER
- ⊕ TRANSFORMER
- ⊕ LIGHT POLE
- ⊕ CLEAN OUT
- ⊕ FINISHED FLOOR ELEVATION
- ⊕ ROCK OUTCROP
- ⊕ CABLE TV BOX
- ⊕ UNDERGROUND CATV
- ⊕ OVERHEAD UTILITIES
- ⊕ TREE LINE
- ⊕ WATER LINE
- ⊕ BOUNDARY LINE
- ⊕ PROPERTY LINE NOT SURVEYED
- ⊕ PUBLIC RIGHT-OF-WAY LIMITS
- ⊕ ROCK WALLS

**NOTES**

- 1) THIS IS NOT A BOUNDARY SURVEY. BOUNDARY INFORMATION TAKEN FROM EXISTING MONUMENTATION AND DEEDS AND PLATS OF RECORD.
- 2) HORIZONTAL GROUND DISTANCES SHOWN.
- 3) THIS PROPERTY IS LOCATED IN THE CAPE FEAR RIVER BASIN.
- 4) UNLESS NOTED OTHERWISE, ALL REFERENCES ARE ORANGE COUNTY.
- 5) AREAS, IF SHOWN, COMPUTED BY THE CO-ORDINATE METHOD.
- 6) THIS SURVEY PERFORMED WITHOUT THE BENEFIT OF A TITLE REPORT; THEREFORE, ENCUMBRANCES AFFECTING TITLE TO THE SUBJECT PROPERTY MAY EXIST BUT ARE NOT NECESSARILY DEPICTED BY THIS SURVEY.
- 7) UNDERGROUND UTILITIES SHOWN AS MARKED BY THE IR RESPECTIVE AGENTS. THERE ARE ADDITIONAL UNDERGROUND UTILITIES WHICH WERE NOT SHOWN NOR MARKED. ALL UNDERGROUND UTILITIES SHOULD BE MARKED PRIOR TO ANY EXCAVATION OR CONSTRUCTION.



**PARTIAL TOPOGRAPHIC SURVEY**  
 PROPERTY OF  
**GIMGHOU CORPORATION**  
 CHAPEL HILL TOWNSHIP  
 ORANGE COUNTY, NORTH CAROLINA



STATE OF NORTH CAROLINA  
 DB 258 PG 525  
 PB 26 PG 49  
 PIN 9788-96-4759

**RILEY SURVEYING, P.A.**  
 3326 DURHAM CHAPEL HILL BLVD. STE B-100  
 DURHAM, N.C. 27707  
 919-667-0742 C-1281 jltorres@rileysurveyingpa.com

GIMGHOUL ROAD  
50' PUBLIC RW

N= 787,043.483  
E= 1,988,969.490

PRIVATE EASEMENT  
PB 26 PG 49

BATTLE PARK  
STATE OF NORTH CAROLINA  
DB 258 PG 525  
PB 26 PG 49  
PIN: 9788-96-4759

PRIVATE EASEMENT  
PB 26 PG 49

GIMGHOUL CORPORATION  
DB 851 PG 418  
PB 26 PG 49  
PIN: 9788-96-2765  
AREA=2.15± ACRES

BATTLE PARK  
STATE OF NORTH CAROLINA  
DB 258 PG 525  
PB 26 PG 49  
PIN: 9788-96-4759

BATTLE PARK  
STATE OF NORTH CAROLINA  
DB 258 PG 525  
PB 26 PG 49  
PIN: 9788-96-4759

NOTES

1. ALL EXISTING STRUCTURES 500 SQUARE FEET AND LARGER SHALL BE ASSESSED PRIOR TO THE ISSUANCE OF A DEMOLITION PERMIT TO ENSURE COMPLIANCE WITH THE COUNTY'S REGULATED RECYCLABLE MATERIALS ORDINANCE (RRMO) AND TO ASSESS THE POTENTIAL FOR DECONSTRUCTION AND/OR THE REUSE OF SALVAGEABLE MATERIALS.
2. PURSUANT TO THE COUNTY'S RRMO, CLEAN WOOD WASTE, SCRAP METAL, AND CORRUGATED CARDBOARD PRESENT IN CONSTRUCTION OR DEMOLITION WASTE MUST BE RECYCLED.
3. PURSUANT TO THE COUNTY'S RRMO, ALL HAULERS OF MIXED CONSTRUCTION AND DEMOLITION WASTE WHICH INCLUDES ANY REGULATED RECYCLABLE MATERIALS SHALL BE LICENSED BY ORANGE COUNTY.
4. PRIOR TO ANY DEMOLITION OR CONSTRUCTION ACTIVITY ON THE SITE, THE APPLICANT SHALL HOLD A PRE-DEMOLITION/PRE-CONSTRUCTION CONFERENCE WITH SOLID WASTE STAFF. THIS MAY BE THE SAME PRE-CONSTRUCTION MEETING HELD WITH OTHER DEVELOPMENT/ENFORCEMENT OFFICIALS.
5. THE PRESENCE IF ANY ASBESTOS CONTAINING MATERIALS ("ACM") AND/OR OTHER HAZARDOUS MATERIALS SHALL BE HANDLED IN ACCORDANCE WITH ANY AND ALL LOCAL, STATE, AND FEDERAL REGULATIONS AND GUIDELINES.

**GIMGHOUL  
CASTLE**  
CHAPEL HILL, NORTH CAROLINA  
EXISTING CONDITIONS &  
DEMOLITION PLAN

REV.	DATE	DESCRIPTION
1	09/17/2021	TRT REVIEW COMMENTS
2	12/07/2021	TRT REVIEW COMMENTS
3	02/15/2022	TRT REVIEW COMMENTS

DATE: FEBRUARY 4 2021

THIS DRAWING AND THE DESIGN HEREON ARE THE PROPERTY OF CIVIL CONSULTANTS, INC. THE INFORMATION ON THIS DRAWING IS NOT FOR USE ON ANY OTHER SITE OR PROJECT. THE REPRODUCTION OR OTHER USE OF THIS DRAWING IN WHOLE OR IN PART, WITHOUT WRITTEN CONSENT OF CIVIL CONSULTANTS, INC. IS PROHIBITED.

COPYRIGHT 2021 CIVIL CONSULTANTS, INC.

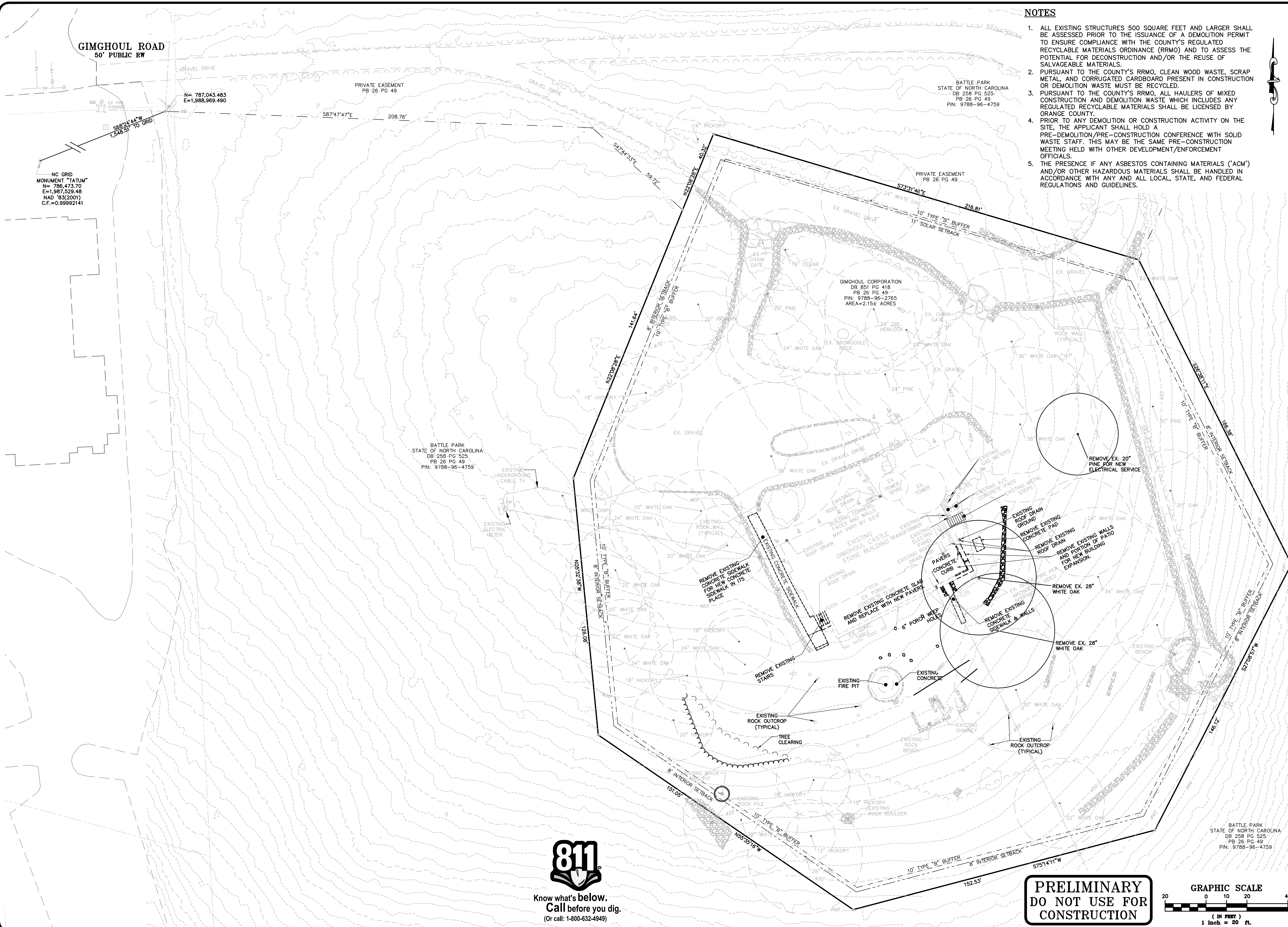
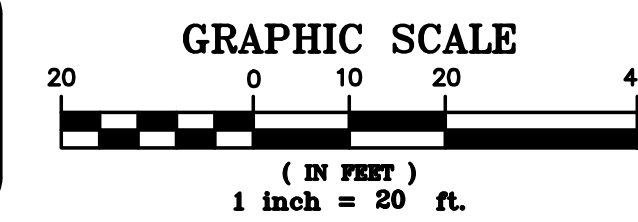
SHEET NO.

**C2.3**

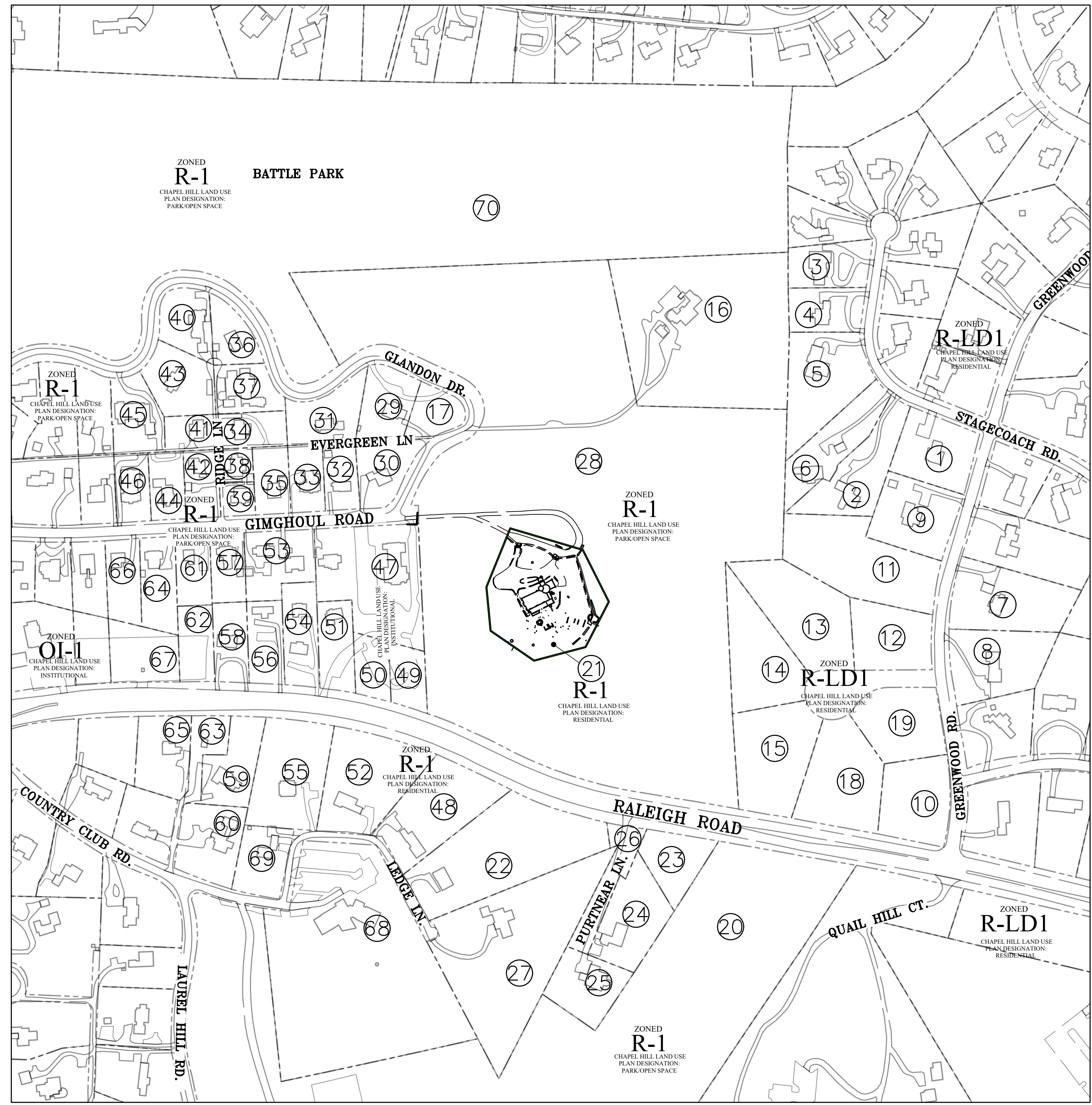


Know what's below.  
Call before you dig.  
(Or call: 1-800-632-4949)

**PRELIMINARY  
DO NOT USE FOR  
CONSTRUCTION**



1	9798073185	BROCK RICHARD J	900 GREENWOOD RD	CHAPEL HILL	NC	275143910
2	9798071069	BRACHMAN LISA	201 STAGECOACH RD	CHAPEL HILL	NC	27514
3	9798070679	MORRIS CATHERINE CARTER	219 STAGECOACH RD	CHAPEL HILL	NC	27514
4	9798070576	TAYLOR NICHOLAS	215 STAGECOACH RD	CHAPEL HILL	NC	275143922
5	9798070358	BRUNO ELIZABETH	211 STAGECOACH RD	CHAPEL HILL	NC	27514
6	9798070178	SPITLER ERIC J TRUSTEE	207 STAGECOACH RD	CHAPEL HILL	NC	27514
7	9798065784	SEEGER FRIEDERIKE	905 GREENWOOD RD	CHAPEL HILL	NC	27514
8	9798065565	SODE KOJI	907 GREENWOOD RD	CHAPEL HILL	NC	27514
9	9798063947	BUCKLAD MATTHEW A	908 GREENWOOD RD	CHAPEL HILL	NC	27514
10	9798063116	UNIVERSITY OF N C	UNKNOWN ADDRESS	CHAPEL HILL	NC	27514
11	9798061863	STATE OF NORTH CAROLINA	UNKNOWN ADDRESS	RALEIGH	NC	27603
12	9798062663	STATE OF NORTH CAROLINA	UNKNOWN ADDRESS	RALEIGH	NC	27603
13	9798060639	STATE OF NORTH CAROLINA	UNKNOWN ADDRESS	RALEIGH	NC	27603
14	9788968588	STATE OF NORTH CAROLINA	UNKNOWN ADDRESS	RALEIGH	NC	27603
15	9788969331	STATE OF NORTH CAROLINA	UNKNOWN ADDRESS	RALEIGH	NC	27603
16	9788977537	LORELLI CHARLES A	1 POINT PROSPECT PLACE	CHAPEL HILL	NC	275143932
17	9788970325	DAVIS ROBERTO A	408 PATTERSON PL W	CHAPEL HILL	NC	27516
18	9798060273	STATE OF NORTH CAROLINA	UNKNOWN ADDRESS	RALEIGH	NC	27603
19	9798062368	STATE OF NORTH CAROLINA	UNKNOWN ADDRESS	RALEIGH	NC	27600
20	9788941696	STATE OF NORTH CAROLINA	UNKNOWN ADDRESS	UNKNOWN	XX	0
21	9788962765	GIMGHOUL CORPORATION	PO BOX 3670	CHAPEL HILL	NC	27515
22	9788961064	FRELIER ALEXANDER	107 LEDGE LN	CHAPEL HILL	NC	27514
23	9788956909	FERGUSON JAMES GATES JR	P O BOX 869	CHAPEL HILL	NC	27514
24	9788954881	FERGUSON JAMES GATES JR	P O BOX 869	CHAPEL HILL	NC	27514
25	9788953684	FERGUSON JAMES GATES JR	P O BOX 869	CHAPEL HILL	NC	27514
26	9788954920	FERGUSON JAMES GATES JR	P O BOX 869	CHAPEL HILL	NC	275140869
27	9788951794	ECCLE TRUST	109 LEDGE LN	CHAPEL HILL	NC	27514
28	9788964759	STATE OF NORTH CAROLINA	UNKNOWN ADDRESS	RALEIGH	NC	27603
29	9788878389	DOELL SANDRA D	360 GLANDON DR	CHAPEL HILL	NC	27514
30	9788877172	NEWTON ADRIAN J III	741 GIMGHOUL RD	CHAPEL HILL	NC	275143815
31	9788876216	TOLEDO COURTNEY E	300 GLANDON DR	CHAPEL HILL	NC	275143818
32	9788876150	PARROTT WICKI LYNN	739 GIMGHOUL RD	CHAPEL HILL	NC	275143815
33	9788875140	WHITTINGTON DALE	737 GIMGHOUL RD	CHAPEL HILL	NC	275143815
34	9788874215	WHARTON ELISABETH D	110 RIDGE LN	CHAPEL HILL	NC	27514
35	9788874059	ABBEY JEFFREY DAVID	735 GIMGHOUL RD	CHAPEL HILL	NC	27514
36	9788873459	SCHOULTZ LARS	250 GLANDON DR	CHAPEL HILL	NC	275143816
37	9788873375	JENSEN BRIAN COLWELL	260 GLANDON DR	CHAPEL HILL	NC	27514
38	9788873151	RABKIN MIRIAM	106 RIDGE LN	CHAPEL HILL	NC	27514
39	9788873064	DEMOSTHENIAN HOLDINGS LLC	4525 PROVINCE LINE RD	PRINCETON	NJ	8540
40	9788872523	GUILKEY DAVID K	246 GLANDON DR	CHAPEL HILL	NC	275143816
41	9788872202	MURPHY EDWARD JAMES III	111 RIDGE LN	CHAPEL HILL	NC	27514
42	9788872048	WHITE JAMES W	105 RIDGE LN	CHAPEL HILL	NC	275143830
43	9788871387	MILES MIKE E	240 GLANDON DR	CHAPEL HILL	NC	27514
44	9788871057	BRITT MARGURETE R	1412 VILLAGE CROSSING DR	CHAPEL HILL	NC	27517
45	9788870269	NOELL PAULA DAVIS TRUSTEE	232 GLANDON DR	CHAPEL HILL	NC	27514
46	9788870056	MCBRIDE PAUL M II TRUSTEE	719 GIMGHOUL RD	CHAPEL HILL	NC	27514
47	9788868855	CAVALIER ASSETS LLC	1289 FORDHAM BLVD #123	CHAPEL HILL	NC	27514
48	9788869165	MODLIN D MICHAEL	105 LEDGE LN	CHAPEL HILL	NC	27514
49	9788869640	CAVALIER ASSETS LLC	1289 FORDHAM BLVD #123	CHAPEL HILL	NC	27514
50	9788868643	CAVALIER ASSETS LLC	1289 FORDHAM BLVD #123	CHAPEL HILL	NC	27514
51	9788867639	CAVALIER ASSETS LLC	1289 FORDHAM BLVD #123	CHAPEL HILL	NC	27514
52	9788867266	JCAC LLC	9104 GLENWOOD AVE	RALEIGH	NC	27617
53	9788865972	M AND T CH PROP INC ETAL & KEVIN BIESE	738 GIMGHOUL RD	CHAPEL HILL	NC	27514
54	9788865635	CHEEVER CHRISTOPHER R	805 MEADOW LN	HENDERSON	NC	27536
55	9788865233	101 LEDGE LANE LLC	100 CRESCENT CT	DALLAS	TX	75201
56	9788864631	HUSE HENRY	24 SABLE CT	NORWALK	CT	6854
57	9788863824	ANDERSON ALLEN L	728 GIMGHOUL RD	CHAPEL HILL	NC	275143811
58	9788863634	EAGLE HOLDINGS LLC	P O BOX 834	TRUSSVILLE	AL	35173
59	9788863264	MARTIN DAVID GRIER JR	313 COUNTRY CLUB RD	CHAPEL HILL	NC	275143904
60	9788863005	SEARING DONALD TRUSTEE	307 COUNTRY CLUB RD	CHAPEL HILL	NC	27514
61	9788862824	DILL MATTHEW L	724 GIMGHOUL RD	CHAPEL HILL	NC	27514
62	9788862634	STATE OF NORTH CAROLINA	UNKNOWN ADDRESS	UNKNOWN	XX	0
63	9788862351	MARTIN DAVID G JR	313 COUNTRY CLUB RD	CHAPEL HILL	NC	275143904
64	9788861729	DAWE DAVID	720 GIMGHOUL RD	CHAPEL HILL	NC	27514
65	9788861259	MARY LOU QUINTO LIVING TRUST	150 CHAPMAN	SAN FRANCISCO	CA	94110
66	9788860821	BRODEY BENJAMIN B	716 GIMGHOUL RD	CHAPEL HILL	NC	27514
67	9788860599	STATE OF NORTH CAROLINA	UNKNOWN ADDRESS	UNKNOWN	XX	0
68	9788858707	CORP PRES BISHOP CH JESUS CHRIST-LDS	LDS CHURCH TAX DIVISION	SALT LAKE CITY	UT	84150
69	9788854949	ROSEMAN MARK J	321 COUNTRY CLUB RD	CHAPEL HILL	NC	275143904
70	9788543697	UNIVERSITY OF N C	PROPERTY OFFICE UNC	CHAPEL HILL	NC	27599



**OWNER**  
GIMGHOUL CORPORATION  
PO BOX 3670  
CHAPEL HILL, NC 27515

**ZONING LEGEND**

- R-1 RESIDENTIAL 1, 3 UNITS /ACRE
- R-LD1 RESIDENTIAL-LOW DENSITY, 1 UNIT/ACRE
- OI-1 OFFICE & INSTITUTIONAL 1

**LEGEND**

- SUBJECT PROPERTY
- 1,000 FOOT NOTIFICATION BOUNDARY
- ZONING DISTRICTS
- OVERLAY DISTRICTS
- CHAPEL HILL LAND USE PLAN DESIGNATION: INSTITUTIONAL

**NOTES:**

1. THERE IS AN UNPAVED GREENWAY ON THE PROPERTY THAT SURROUNDS THE SUBJECT PROPERTY. BATTLE PARK IS LOCATED WITHIN THE 1,000 FOOT NOTIFICATION OF THE SUBJECT PROPERTY.
2. THERE ARE NO BICYCLE LANES WITHIN 1,000 FEET OF THE SUBJECT PROPERTY.
3. THIS PROPERTY AND ALL PROPERTY WITHIN 1,000 FEET OF THE PROPERTY ARE WITHIN THE TOWN OF CHAPEL HILL, NC CORPORATE LIMITS.

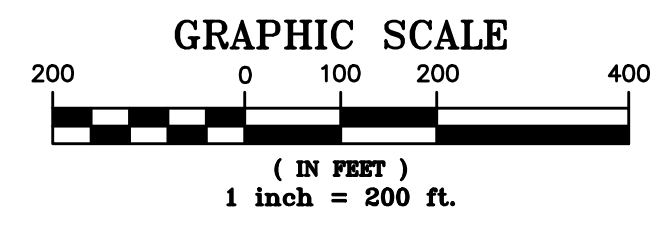
**OVERLAY DISTRICTS**

- HD-3 (HISTORIC DISTRICT)
- CD-2 (NEIGHBORHOOD CONSERVATION)
- GIMGHOUL
- GREENWOOD



Know what's below.  
Call before you dig.  
(Or call: 1-800-632-4949)

**PRELIMINARY  
DO NOT USE FOR  
CONSTRUCTION**



REV.	DATE	DESCRIPTION
1	11/18/2020	PROGRESS MODIFICATIONS
DATE: FEBRUARY 4 2021		

THIS DRAWING AND THE DESIGN HEREON ARE THE PROPERTY OF CIVIL CONSULTANTS, INC. THE INFORMATION ON THIS DRAWING IS NOT FOR USE ON ANY OTHER SITE OR PROJECT. THE REPRODUCTION OR OTHER USE OF THIS DRAWING IN WHOLE OR IN PART, WITHOUT WRITTEN CONSENT OF CIVIL CONSULTANTS, INC. IS PROHIBITED.

COPYRIGHT 2021 CIVIL CONSULTANTS, INC.

GIMGHOUL ROAD  
50' PUBLIC RW

GRAVEL DRIVE

PRIVATE EASEMENT  
PB 26 PG 49

BATTLE PARK  
STATE OF NORTH CAROLINA  
DB 258 PG 525  
PB 26 PG 49  
PIN: 9788-96-4759

NC GRID  
MONUMENT "TATUM"  
N= 786,473.70  
E=1,987,529.48  
NAD '83(2001)  
C.F.=0.99992141

N= 787,043.483  
E=1,988,969.490

**LANDSCAPE PERIMETER BUFFER NOTE:**

1. THE LANDSCAPING WITHIN THE EXISTING PERIMETER BUFFERS SHALL NOT BE DISTURBED.

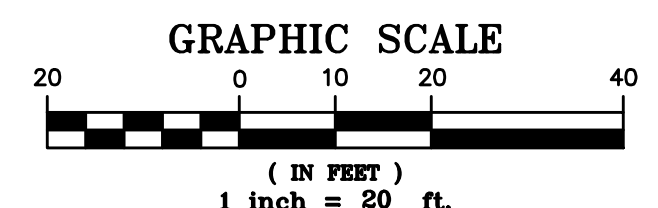
BATTLE PARK  
STATE OF NORTH CAROLINA  
DB 258 PG 525  
PB 26 PG 49  
PIN: 9788-96-4759

STORMWATER MANAGEMENT  
ACCESS AND MAINTENANCE  
EASEMENT AROUND SOM AND  
TO GIMGHOUL ROAD R/W.



Know what's below.  
Call before you dig.  
(Or call: 1-800-632-4949)

**PRELIMINARY  
DO NOT USE FOR  
CONSTRUCTION**



**civil consultants**  
LAND PLANNERS & CIVIL ENGINEERS  
WWW.CIVIL-CONSULTANTS.COM  
3700 LOCKHART PARKWAY • SUITE 201 • DURHAM, NC 27707  
919-486-1000 FAX  
Lic. #C-1030

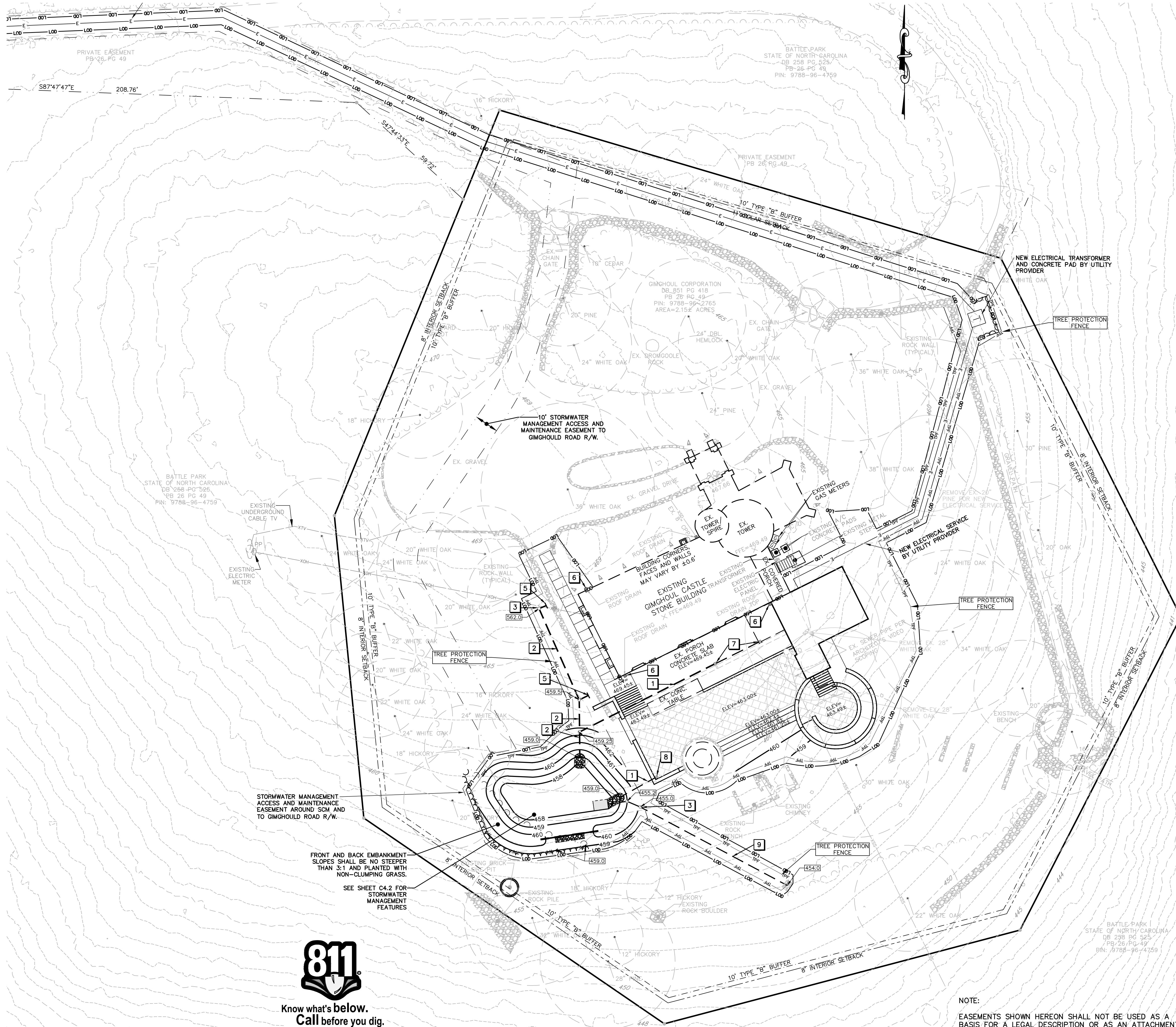
**GIMGHOUL  
CASTLE  
SITE LAYOUT  
PLAN**  
CHAPEL HILL, NORTH CAROLINA

REV.	DATE	DESCRIPTION
1	09/17/2021	TRT REVIEW COMMENTS
2	12/07/2021	TRT REVIEW COMMENTS

DATE: FEBRUARY 4 2021

THIS DRAWING AND THE DESIGN HEREON ARE THE PROPERTY OF CIVIL CONSULTANTS, INC. THE INFORMATION ON THIS DRAWING IS NOT FOR USE ON ANY OTHER SITE OR PROJECT. THE REPRODUCTION OR OTHER USE OF THIS DRAWING IN WHOLE OR IN PART, WITHOUT WRITTEN CONSENT OF CIVIL CONSULTANTS, INC. IS PROHIBITED.

COPYRIGHT 2021 CIVIL CONSULTANTS, INC.  
SHEET NO.  
**C3.1**



**KEY KEYED NOTES – GRADING & STORM DRAINAGE PLAN**

- 1 NEW 4" DIAMETER ROOF DRAINAGE PIPE AT 1% MINIMUM SLOPE.
- 2 NEW 6" DIAMETER ROOF DRAINAGE PIPE AT 1% MINIMUM SLOPE.
- 3 ADD CLEANOUT ASSEMBLY TO ROOF DRAIN, SIMILAR TO SANITARY SEWER CLEANOUT DETAIL.
- 4 SEE ARCHITECTURAL DRAWINGS FOR FINISHED ELEVATIONS FOR TERRACE, STEPS, AND SIDEWALK.
- 5 MAKE WATERTIGHT CONNECTIONS TO ROOF DRAIN STUBOUTS FROM ARCHITECTURAL DRAWINGS.
- 6 EXISTING DOWNSPOUT TO DRAIN TO FILTERRA DEVICE. SEE ARCHITECTURAL DRAWINGS. FOR ANY EXISTING ROOF DRAIN PIPING INDICATED TO REMAIN IN SERVICE, CONDUCT VISUAL EXAMINATION OF PIPE WITH FLOWING WATER TO VERIFY FUNCTIONALITY; RESOLVE ANY DEFICIENCIES FOUND TO THE ARCHITECT'S SATISFACTION.
- 7 INSTALL NEW CATCH BASINS AT LOW POINTS IN EXISTING PORCH. BASINS SHALL BE 9" X 9" THERMOPLASTIC UNITS WITH SQUARE "ATRIUM" GRATE BY NDS, OR EQUIVALENT. INSTALL UNIT TO PROVIDE POSITIVE DRAINAGE FROM THE PORCH.
- 8 MILDLY SLOPE THE WESTERN PORTION OF THE NEW LOWER TERRACE SURFACE TO DRAIN TO A NEW CATCH BASIN AT THE LOW POINT IN THE CORNER. BASINS SHALL BE 9" X 9" THERMOPLASTIC UNITS WITH SQUARE "ATRIUM" GRATE BY NDS, OR EQUIVALENT. INSTALL UNIT TO PROVIDE POSITIVE DRAINAGE FROM THE NEW LOWER TERRACE. SEE ARCHITECTURAL DRAWINGS OF TERRACE AND CANOPY FOR DETAIL.
- 9 NEW 8" DIAMETER DRAINAGE PIPE AT 1% MINIMUM SLOPE.

**IMPERVIOUS SURFACE:**

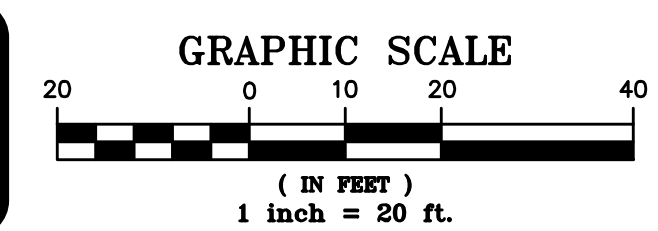
EXISTING:	24,602 SF
DEMOLITION:	596 SF
PROPOSED:	4,298 SF
TOTAL:	28,304 SF

**NOTES**

1. NO STEEP SLOPE AREAS ARE PRESENT ON THIS PROPERTY.
2. SEE SHEET C2.2 FOR MORE DETAIL ABOUT EXISTING TOPOGRAPHIC CONDITIONS.
3. SEE SHEET C4.2 FOR STORMWATER MANAGEMENT PLAN AND DETAILS.
4. SOILS ON THE SITE ARE AuC AND WmE.

NOTE:  
EASEMENTS SHOWN HEREON SHALL NOT BE USED AS A BASIS FOR A LEGAL DESCRIPTION OR AS AN ATTACHMENT TO A DEED OF EASEMENT.

**PRELIMINARY  
DO NOT USE FOR  
CONSTRUCTION**



REV.	DATE	DESCRIPTION
1	09/17/2021	TRT REVIEW COMMENTS
2	12/07/2021	TRT REVIEW COMMENTS
4	03/04/2022	BUFFER OPTION 1 (NO DISTURBANCE)

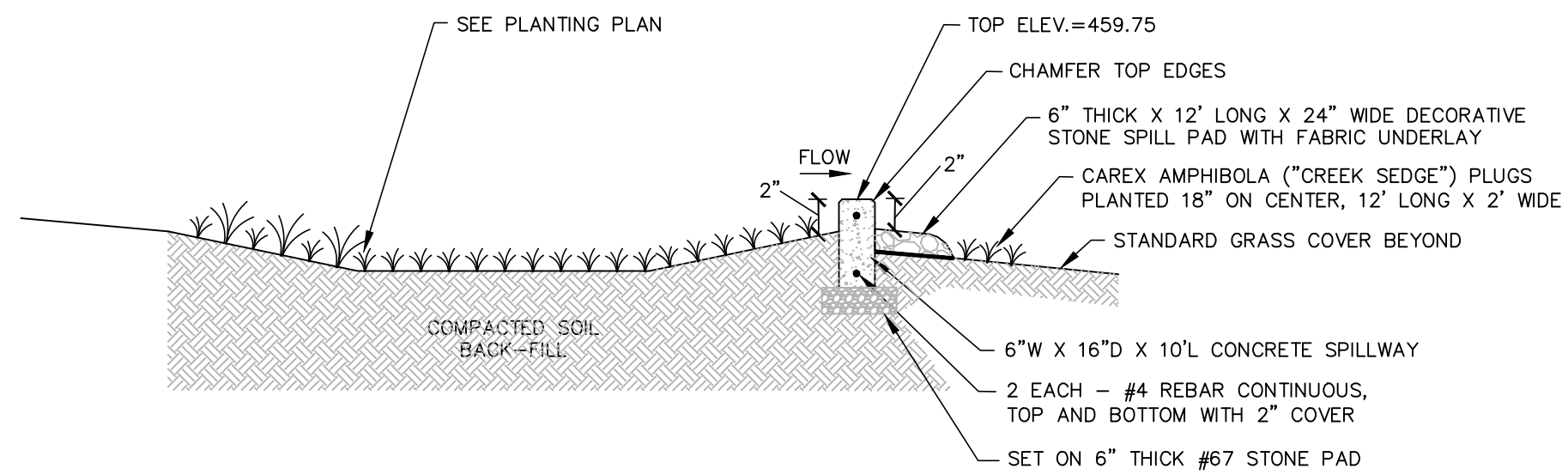
DATE: FEBRUARY 4, 2021

THIS DRAWING AND THE DESIGN HEREON ARE THE PROPERTY OF CIVIL CONSULTANTS, INC. THE INFORMATION ON THIS DRAWING IS NOT FOR USE ON ANY OTHER SITE OR PROJECT. THE REPRODUCTION OR OTHER USE OF THIS DRAWING IN WHOLE OR IN PART, WITHOUT WRITTEN CONSENT OF CIVIL CONSULTANTS, INC. IS PROHIBITED.

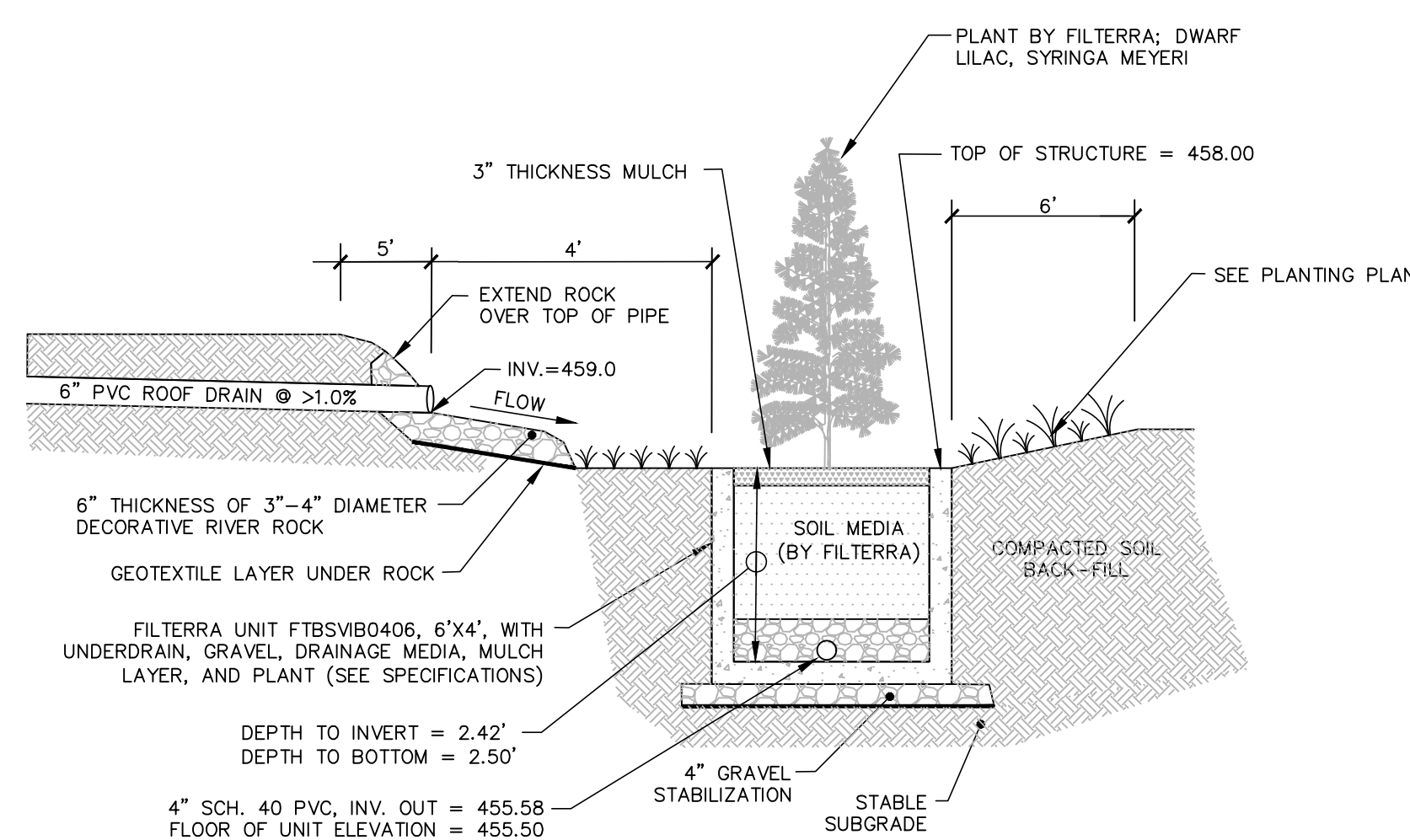
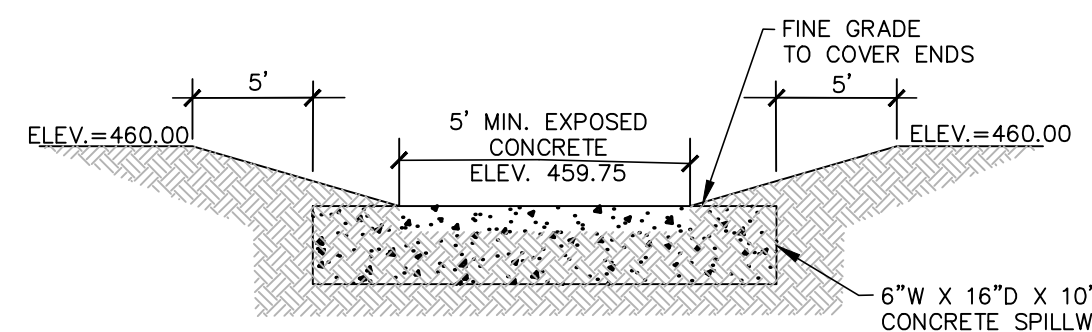
COPYRIGHT 2021 CIVIL CONSULTANTS, INC.



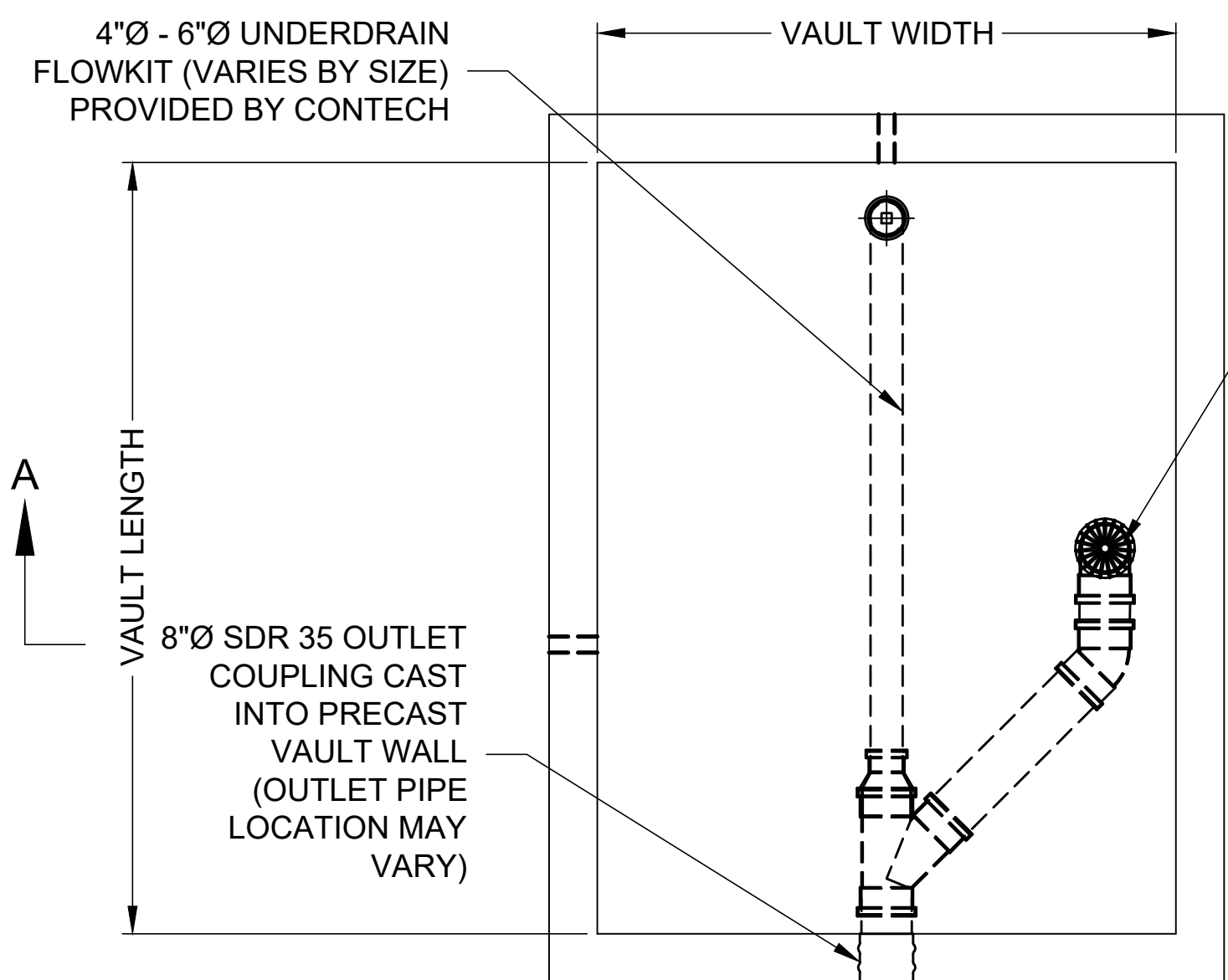
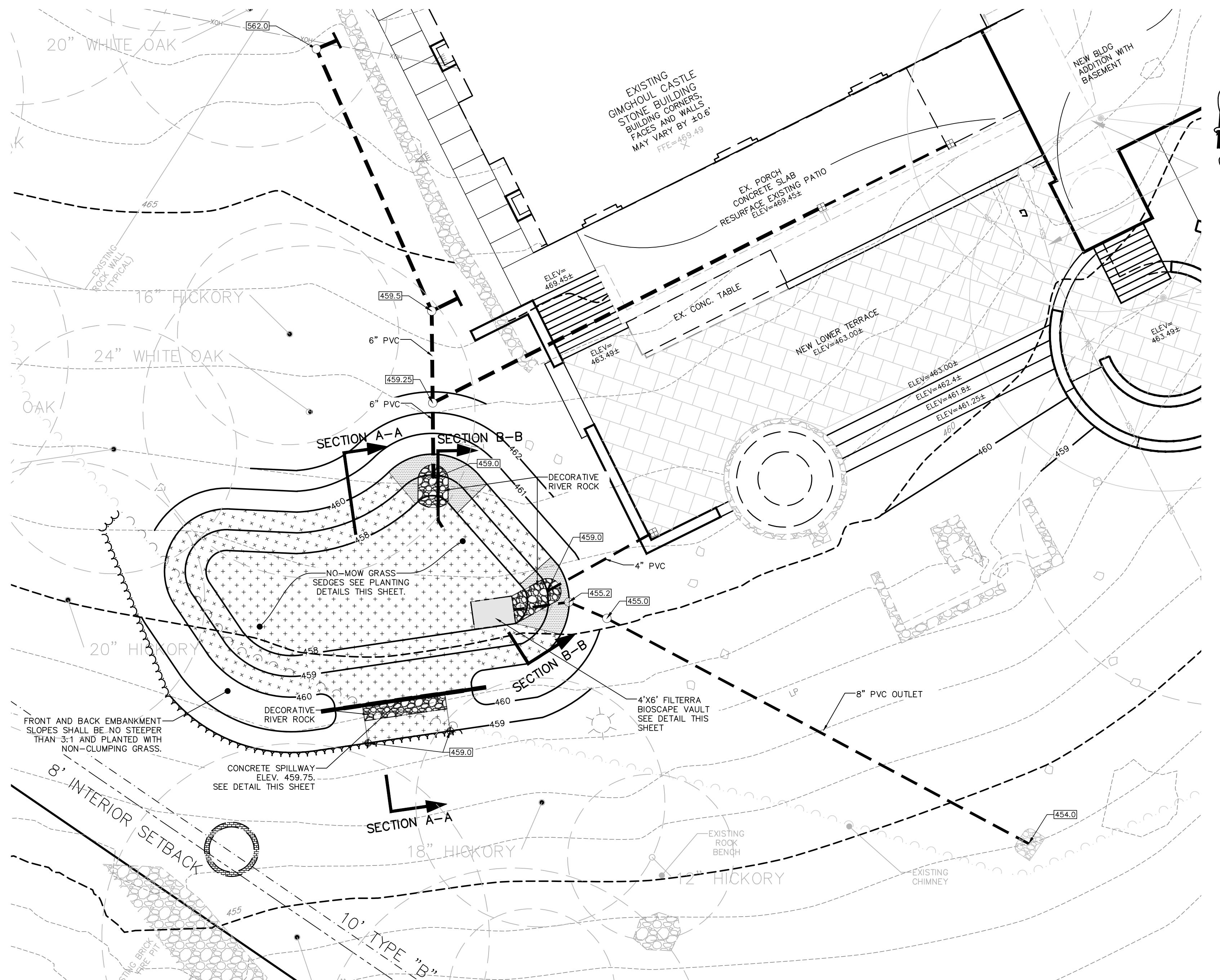
Know what's below.  
Call before you dig.  
(Or call: 1-800-632-4349)



STORMWATER MANAGEMENT SECTION A-A



STORMWATER MANAGEMENT SECTION B-B

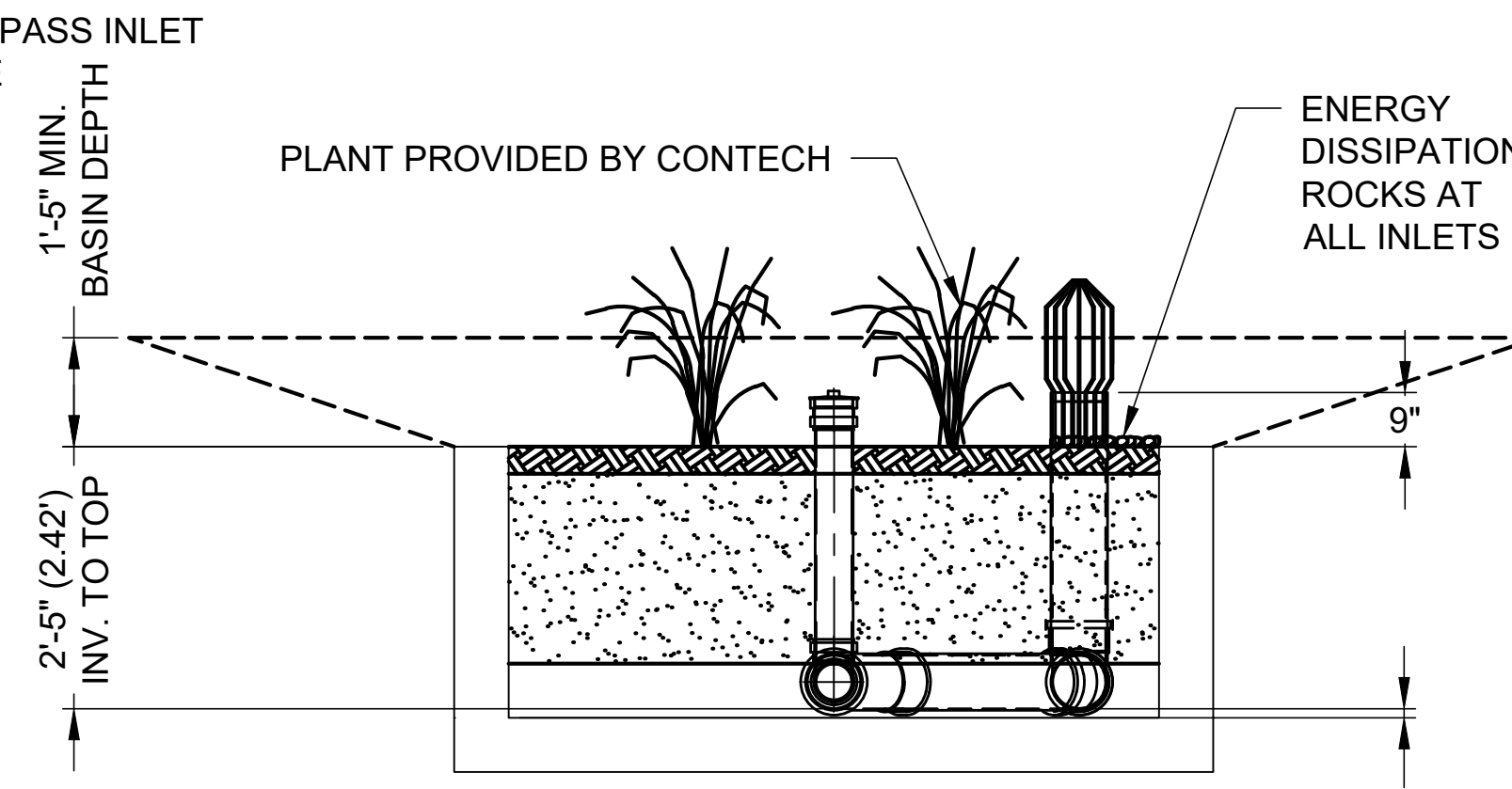


PLAN VIEW

**FTBSVIB CONFIGURATION**  
(OPTIONS: BASIN "B", GREEN INFRASTRUCTURE INLET "I", PIPE INLET "P", SLOTTED THROAT INLET "T")

MEDIA BAY SIZE	VAULT SIZE (L x W)	LONG SIDE INLET DESIGNATION	SHORT SIDE INLET DESIGNATION	AVAILABILITY	MAX. OUTLET / BYPASS PIPE DIA.	MAX. BYPASS FLOW (CFS)	UNDERDRAIN PIPE DIA. (PERF)	MIN. NO. OF INLET PIPES (-P ONLY)
4 x 4	4 x 4	FTBSVIB0404	FTBSVIB0404	ALL	6" SDR 35	1.42	4" SDR 35	1
6 x 4	6 x 4	FTBSVIB0604	FTBSVIB0406	N/A CA	8" SDR 35	1.89	4" SDR 35	1
6.5 x 4	6.5 x 4	FTBSVIB06504	FTBSVIB04065	CA ONLY	8" SDR 35	1.89	4" SDR 35	1
7.83 x 4.5	7.83 x 4.5	FTBSVIB078045	FTBSVIB04078	DE.MD,NJ,PA,VA,WV ONLY	8" SDR 35	1.89	4" SDR 35	1
8 x 4	8 x 4	FTBSVIB0804	FTBSVIB0408	N/A DE.MD,NJ,PA,VA,WV	8" SDR 35	1.89	4" SDR 35	1

UTILIZES (2) CURB OPENINGS WITH MIN 1' SPACING N/A = NOT AVAILABLE

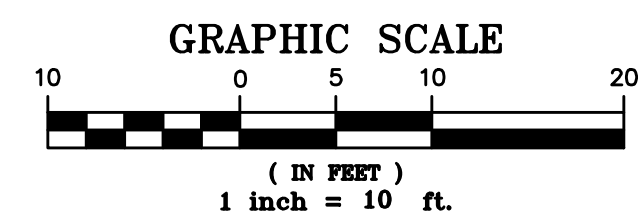


SECTION A-A

SYMBOL	BOTANICAL NAME	COMMON NAME	SIZE	SPACING	AREA (SF)	EST. QUANTITY
[Symbol]	CAREX AMPHIBOLA	CREEK SEDGE	PLUG	18" O.C.	1,320	680
[Symbol]	PHLOX DIVARICATE	WOODLAND PHLOX	QUART	18" O.C.	90	46

- PLANTING NOTES:**
- ALL PLANT SUBSTITUTIONS MUST BE APPROVED BY ENGINEER.
  - PLACE PLANTINGS IN A STAGGERED PATTERN WITH THE INDICATED SPACINGS.
  - BREAK APART ROOT MASSES PRIOR TO PLANTING QUART PLANTINGS.
  - WITHIN THE PLANTING SOIL AREA, DO NOT EXCAVATE AN OVERSIZED HOLE FOR PLANTINGS, BUT REMOVE OR DISPLACE ONLY ENOUGH SOIL FOR THE ROOT BALL OR ROOT MASS. INSERT ROOT INTO THE PLANTING MIX AND FIRMLY PRESS SURROUNDING SOIL AGAINST IT FOR SUPPORT.
  - PROVIDE A ONE-YEAR WARRANTY TO OWNER FOR ALL PLANT MATERIALS.

**PRELIMINARY**  
**DO NOT USE FOR**  
**CONSTRUCTION**



REV.	DATE	DESCRIPTION
1	09/17/2021	TRT REVIEW COMMENTS
2	12/07/2021	TRT REVIEW COMMENTS

DATE: FEBRUARY 4, 2021

THIS DRAWING AND THE DESIGN HEREON ARE THE PROPERTY OF CIVIL CONSULTANTS, INC. THE INFORMATION ON THIS DRAWING IS NOT FOR USE ON ANY OTHER SITE OR PROJECT. THE REPRODUCTION OR OTHER USE OF THIS DRAWING IN WHOLE OR IN PART, WITHOUT WRITTEN CONSENT OF CIVIL CONSULTANTS, INC. IS PROHIBITED.

GIMGHOUL ROAD  
50' PUBLIC RW

GRAVEL DRIVE

PRIVATE EASEMENT  
PB 26 PG 49

S87°47'47"E 208.76'

VEHICULAR ACCESS  
AND CIRCULATION

S72°43'31"E 58.72'

BATTLE PARK  
STATE OF NORTH CAROLINA  
DB 258 PG 525  
PB 26 PG 49  
PIN: 9788-96-4759

PRIVATE EASEMENT  
PB 26 PG 49

CONSTRUCTION  
PARKING AND LAYDOWN AREA;  
CONSTRUCTION TRAILER IF USED

BATTLE PARK  
STATE OF NORTH CAROLINA  
DB 258 PG 525  
PB 26 PG 49  
PIN: 9788-96-4759

INSTALL TEMPORARY SIGN  
"INSPECTIONS PARKING ONLY"

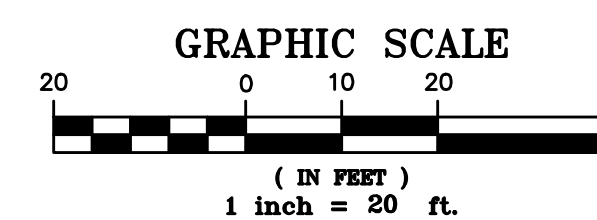
**CONSTRUCTION MANAGEMENT PLAN NOTES:**

1. EMERGENCY VEHICLE ACCESS SHALL BE VIA GIMGHOUL ROAD AND THE PRIVATE DRIVE TO THE PROPERTY.
2. CONSTRUCTION VEHICLES AND MATERIAL STAGING SHALL NOT IMPEDE ACCESS AND EGRESS FOR EMERGENCY VEHICLES.
3. THE SITE SHALL BE CLEAN AT THE END OF EACH WORKING DAY THAT IS SATISFACTORY TO THE OWNER'S REPRESENTATIVE.



Know what's below.  
Call before you dig.  
(Or call: 1-800-632-4949)

**PRELIMINARY  
DO NOT USE FOR  
CONSTRUCTION**



**GIMGHOUL  
CASTLE  
CHAPEL HILL, NORTH CAROLINA  
CONSTRUCTION MANAGEMENT  
PLAN**

REV.	DATE	DESCRIPTION
2	12/07/2021	TRT REVIEW COMMENTS

DATE: FEBRUARY 4, 2021

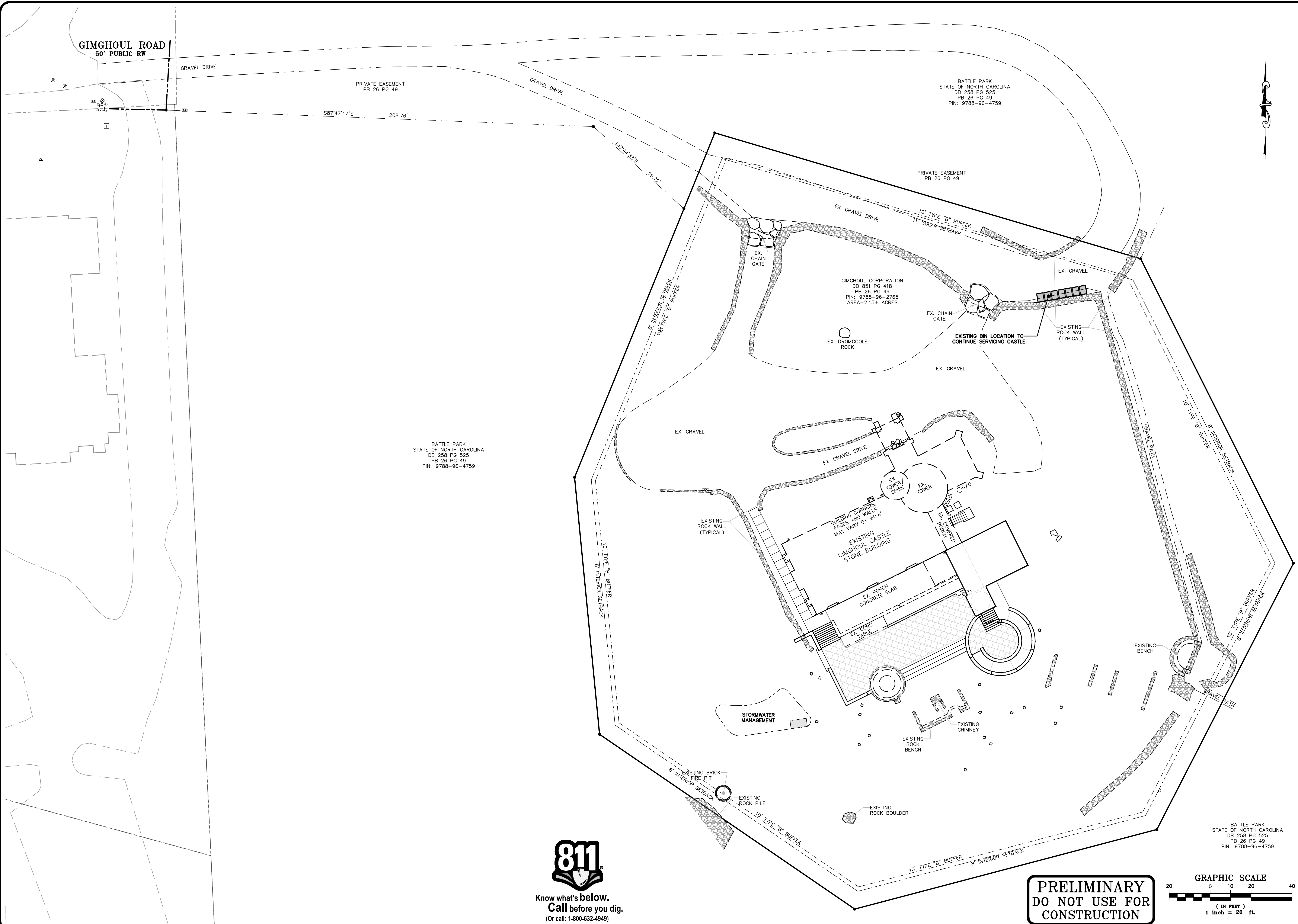
THIS DRAWING AND THE DESIGN HEREON ARE THE PROPERTY OF CIVIL CONSULTANTS, INC. THE INFORMATION ON THIS DRAWING IS NOT FOR USE ON ANY OTHER SITE OR PROJECT. THE REPRODUCTION OR OTHER USE OF THIS DRAWING IN WHOLE OR IN PART, WITHOUT WRITTEN CONSENT OF CIVIL CONSULTANTS, INC., IS PROHIBITED.

COPYRIGHT 2021 CIVIL CONSULTANTS, INC.

SHEET NO.

**C5.1**





**GIMGHOUL CASTLE**  
 CHAPEL HILL, NORTH CAROLINA  
**SOLID WASTE PLAN**

REV.	DATE	DESCRIPTION
2	12/07/2021	TRT REVIEW COMMENTS

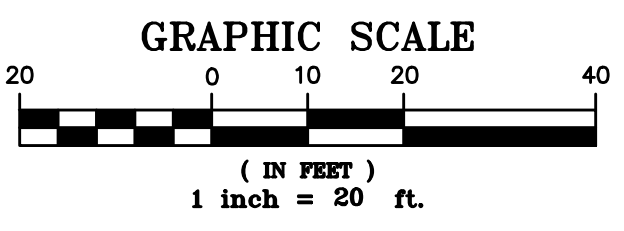
DATE: FEBRUARY 4, 2021

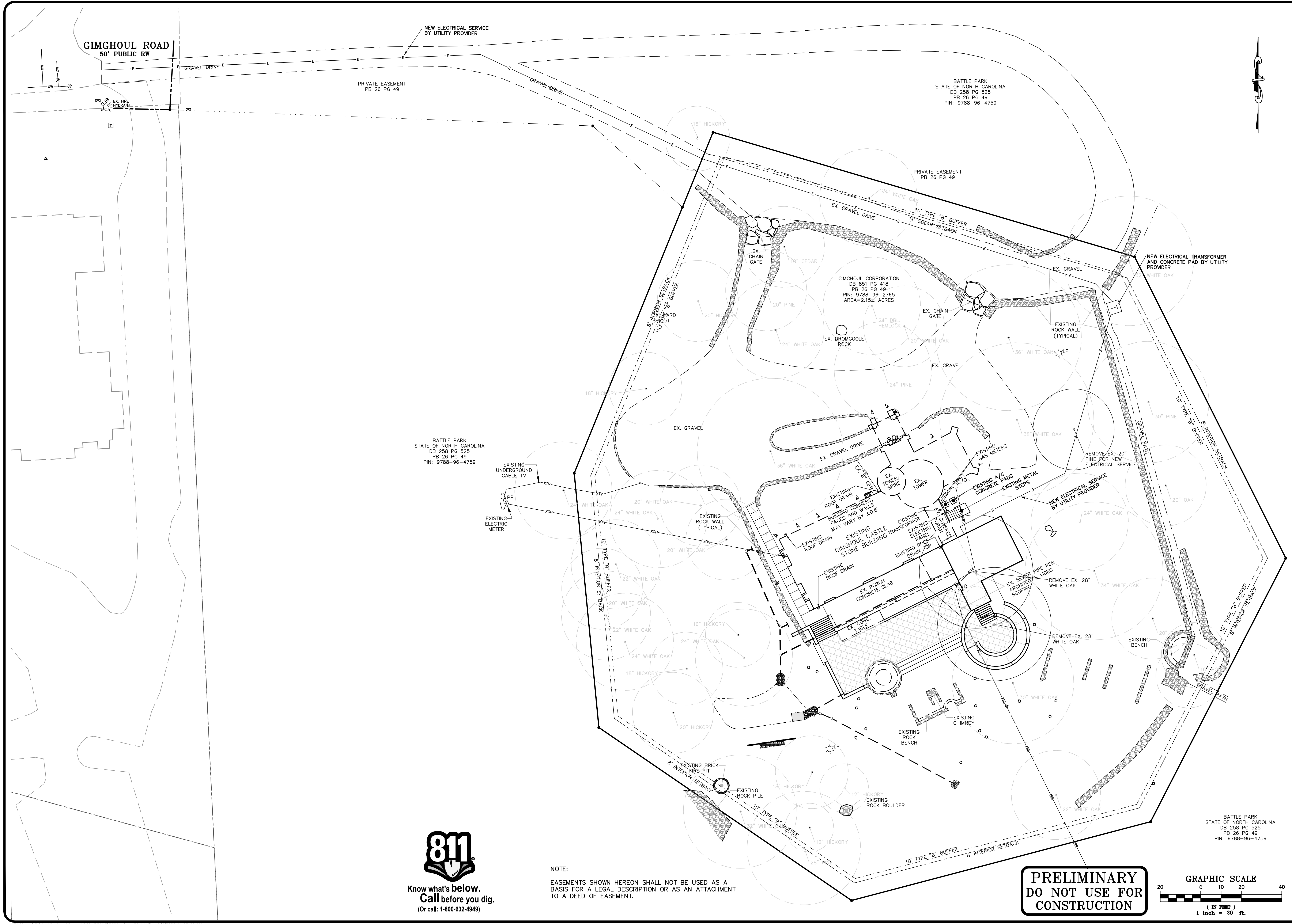
THIS DRAWING AND THE DESIGN HEREON ARE THE PROPERTY OF CIVIL CONSULTANTS, INC. THE INFORMATION ON THIS DRAWING IS NOT FOR USE ON ANY OTHER SITE OR PROJECT. THE REPRODUCTION OR OTHER USE OF THIS DRAWING IN WHOLE OR IN PART, WITHOUT WRITTEN CONSENT OF CIVIL CONSULTANTS, INC., IS PROHIBITED.

COPYRIGHT 2021 CIVIL CONSULTANTS, INC.



**PRELIMINARY**  
**DO NOT USE FOR**  
**CONSTRUCTION**





GIMGHOUL ROAD  
50' PUBLIC RW

NEW ELECTRICAL SERVICE  
BY UTILITY PROVIDER

PRIVATE EASEMENT  
PB 26 PG 49

BATTLE PARK  
STATE OF NORTH CAROLINA  
DB 258 PG 525  
PB 26 PG 49  
PIN: 9788-96-4759

PRIVATE EASEMENT  
PB 26 PG 49

GIMGHOUL CORPORATION  
DB 851 PG 418  
PB 26 PG 49  
PIN: 9788-96-2765  
AREA=2.15± ACRES

NEW ELECTRICAL TRANSFORMER  
AND CONCRETE PAD BY UTILITY  
PROVIDER

BATTLE PARK  
STATE OF NORTH CAROLINA  
DB 258 PG 525  
PB 26 PG 49  
PIN: 9788-96-4759

**civil consultants**  
LAND PLANNERS + CIVIL ENGINEERS  
WWW.CIVIL-CONSULTANTS.COM  
3708 LYCKMAN PARKWAY • SUITE 201 • DURHAM, NC 27707  
919-480-1645 PHONE  
Lic. #C-1030

**GIMGHOUL  
CASTLE**  
CHAPEL HILL, NORTH CAROLINA  
**UTILITY  
PLAN**

REV.	DATE	DESCRIPTION
2	12/07/2021	TRT REVIEW COMMENTS
4	03/04/2022	BUFFER OPTION 1 (NO DISTURBANCE)

DATE: FEBRUARY 4, 2021

THIS DRAWING AND THE DESIGN HEREON ARE THE PROPERTY OF CIVIL CONSULTANTS, INC. THE INFORMATION ON THIS DRAWING IS NOT FOR USE ON ANY OTHER SITE OR PROJECT. THE REPRODUCTION OR OTHER USE OF THIS DRAWING IN WHOLE OR IN PART, WITHOUT WRITTEN CONSENT OF CIVIL CONSULTANTS, INC. IS PROHIBITED.

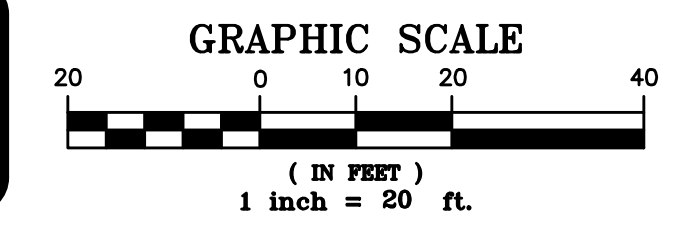
DATE: FEBRUARY 4, 2021

SHEET NO.  
**C6.1**

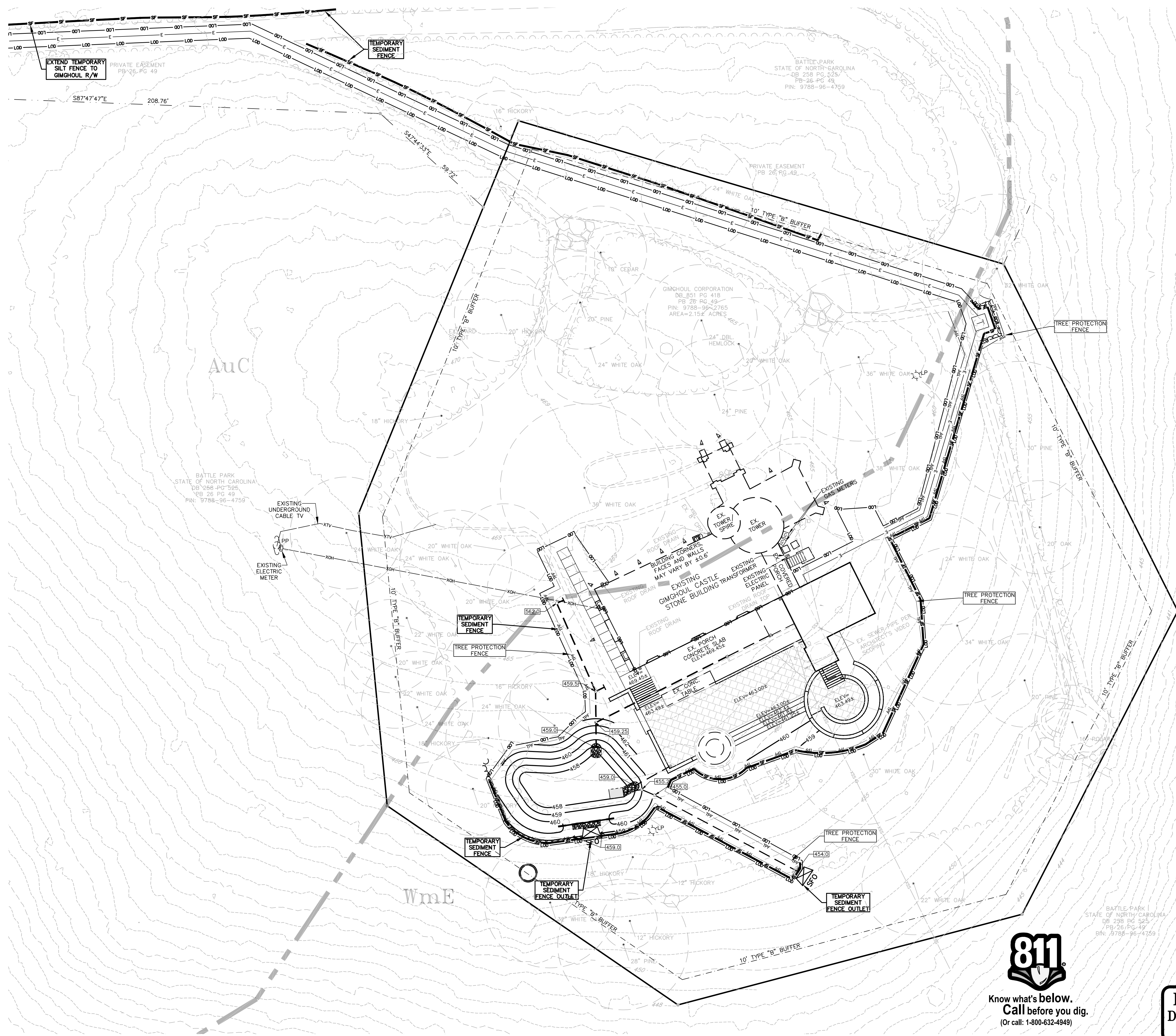


NOTE:  
EASEMENTS SHOWN HEREON SHALL NOT BE USED AS A BASIS FOR A LEGAL DESCRIPTION OR AS AN ATTACHMENT TO A DEED OF EASEMENT.

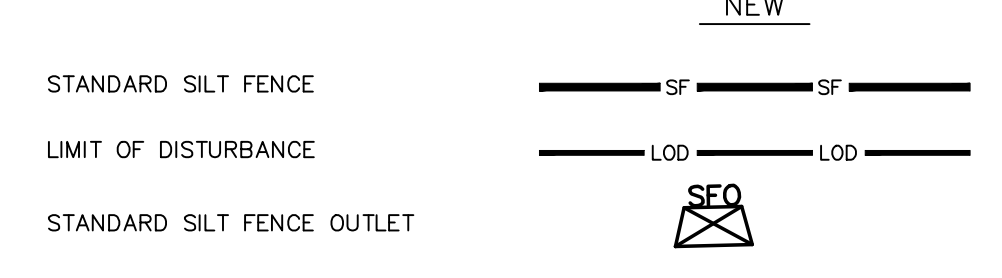
**PRELIMINARY  
DO NOT USE FOR  
CONSTRUCTION**



BATTLE PARK  
STATE OF NORTH CAROLINA  
DB 258 PG 525  
PB 26 PG 49  
PIN: 9788-96-4759



**EROSION CONTROL LEGEND**



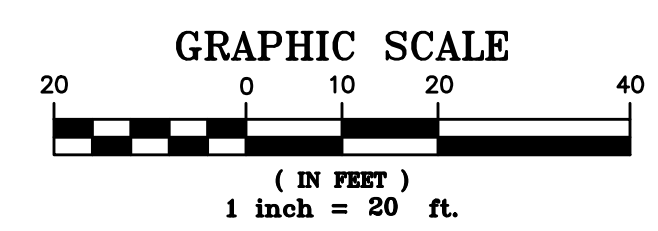
- EROSION CONTROL NOTES:**
- WHERE TEMP SILT FENCE AND TREE PROTECTION FENCE ARE SHOWN TOGETHER INSTALL ONLY THE TEMPORARY SILT FENCE.

- MAINTENANCE PLAN**
- CHECK ALL EROSION AND SEDIMENT CONTROL PRACTICES FOR STABILITY AND OPERATION FOLLOWING EVERY RAINFALL PRODUCING RUNOFF BUT IN NO CASE LESS THAN ONCE EVERY WEEK. MAKE ANY NEEDED REPAIRS IMMEDIATELY TO MAINTAIN ALL PRACTICES AS DESIGNED.
  - REMOVE SEDIMENT FROM BEHIND CHECK DAMS AND STONE FILTERS WHEN STORAGE CAPACITY HAS BEEN APPROXIMATELY 50% FILLED. CLEAN OR REPLACE GRAVEL ON OUTLETS WHEN WATER POOLS AND IS NO LONGER DRAINING PROPERLY.
  - FERTILIZE ALL SEEDED AREAS, RESEED AS NECESSARY, AND MULCH ACCORDING TO THE SEEDING SCHEDULE TO MAINTAIN A VIGOROUS, DENSE VEGETATIVE COVER.
  - RE-WORK DEVICES AND MEASURES, INCLUDING REMOVAL, RE-CONSTRUCTION, AND/OR RELOCATION AS NEEDED DURING THE PROGRESS OF WORK TO ACCOMMODATE CHANGING TOPOGRAPHIC CONDITIONS, SURFACE RUNOFF PATTERNS, INSTALLATIONS OF OTHER WORK, ETC.



Know what's below.  
Call before you dig.  
(Or call: 1-800-632-4949)

**PRELIMINARY  
DO NOT USE FOR  
CONSTRUCTION**



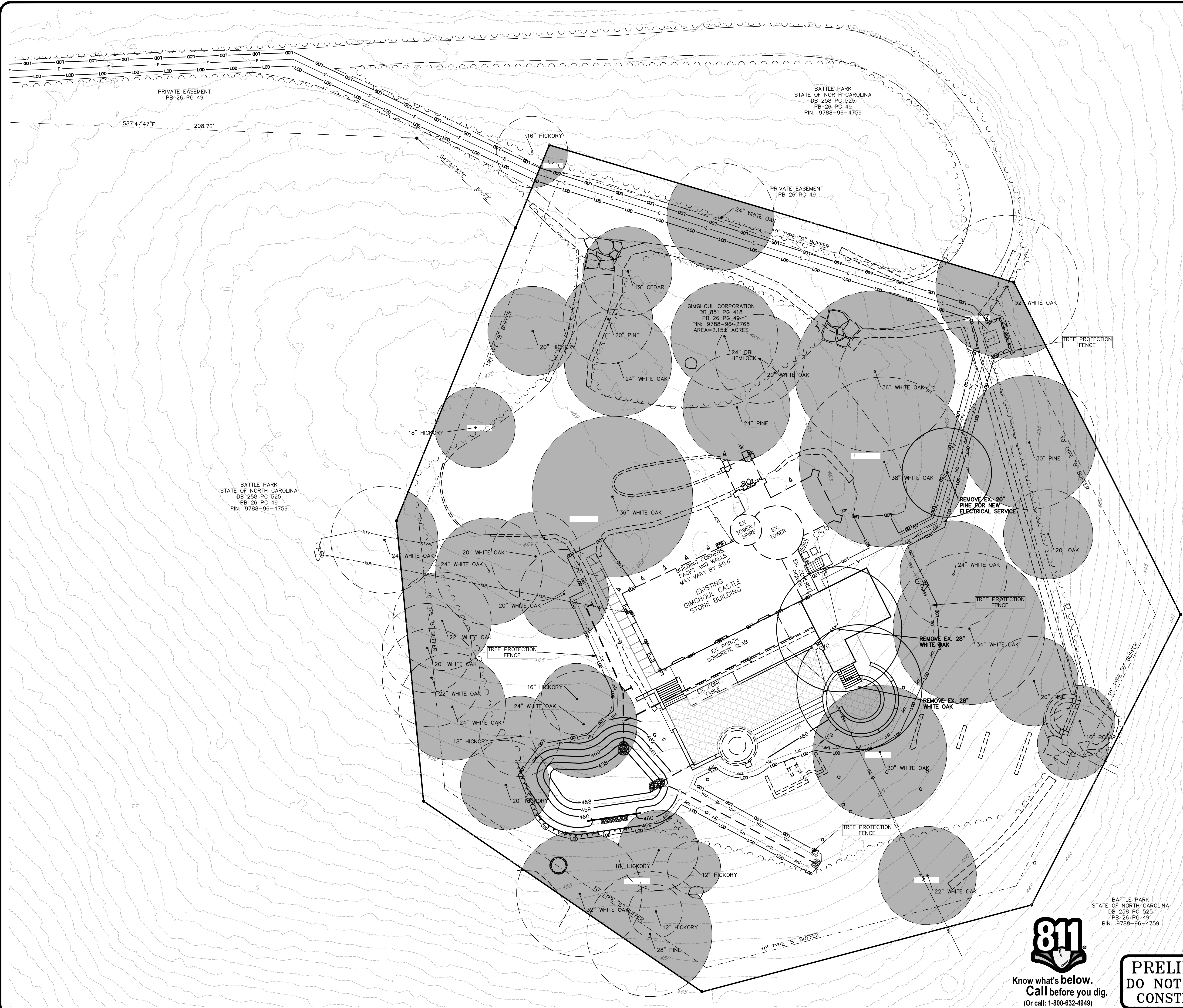
**GIMGHOUL  
CASTLE  
CHAPEL HILL, NORTH CAROLINA  
EROSION CONTROL  
PLAN**

REV.	DATE	DESCRIPTION
1	09/17/2021	TRT REVIEW COMMENTS
4	03/04/2022	BUFFER OPTION 1 (NO DISTURBANCE)

DATE: FEBRUARY 4, 2021

THIS DRAWING AND THE DESIGN HEREON ARE THE PROPERTY OF CIVIL CONSULTANTS, INC. THE INFORMATION ON THIS DRAWING IS NOT FOR USE ON ANY OTHER SITE OR PROJECT. THE REPRODUCTION OR OTHER USE OF THIS DRAWING IN WHOLE OR IN PART, WITHOUT WRITTEN CONSENT OF CIVIL CONSULTANTS, INC. IS PROHIBITED.

Z:\Shared Folders\Projects\Corona\26011\DWG\26011.dwg, C7.1 Erosion Control, 3/4/2022 11:27:31 AM



PRIVATE EASEMENT  
PB 26 PG 49

BATTLE PARK  
STATE OF NORTH CAROLINA  
DB 258 PG 525  
PB 26 PG 49  
PIN: 9788-96-4759

GIMGHOUL CORPORATION  
DB 851 PG 418  
PB 26 PG 49  
PIN: 9788-96-2765  
AREA=2.15± ACRES

BATTLE PARK  
STATE OF NORTH CAROLINA  
DB 258 PG 525  
PB 26 PG 49  
PIN: 9788-96-4759

BATTLE PARK  
STATE OF NORTH CAROLINA  
DB 258 PG 525  
PB 26 PG 49  
PIN: 9788-96-4759

**EXISTING TREE COVERAGE**  
EXISTING PROPERTY AREA = 93,850 SF  
EXISTING TREE COVERAGE AREA = 49,173 SF  
PERCENT OF PROPERTY = 52.4%

**LANDSCAPE PROTECTION PLAN NOTES:**

1. ALL TREE PROTECTION FENCE AND TEMP SILT FENCE SHALL BE INSTALLED BEFORE CLEARING AND GRADING.
2. THE CONTRACTOR SHALL TAKE EVERY PRECAUTION TO PROTECT EXISTING TREES.
3. THE LANDSCAPING WITHIN THE EXISTING PERIMETER BUFFERS SHALL NOT BE DISTURBED.

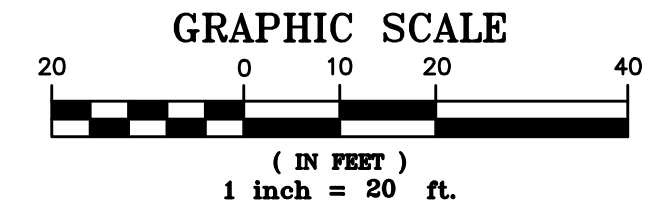
**LANDSCAPE PLANTING NOTES:**

1. EXISTING FOLIAGE, WITH THE EXCEPTION OF ONE TREE TO BE REMOVED FOR NEW ELECTRICAL SERVICE, WILL BE PRESERVED AND CONTINUE TO SATISFY BUFFER REQUIREMENTS



Know what's below.  
Call before you dig.  
(Or call: 1-800-632-4949)

**PRELIMINARY  
DO NOT USE FOR  
CONSTRUCTION**



**GIMGHOUL  
CASTLE**  
CHAPEL HILL, NORTH CAROLINA  
**LANDSCAPE PROTECTION AND  
PLANTING PLAN**

REV.	DATE	DESCRIPTION
1	09/17/2021	TRT REVIEW COMMENTS
2	12/07/2021	TRT REVIEW COMMENTS
4	03/04/2022	BUFFER OPTION 1 (NO DISTURBANCE)

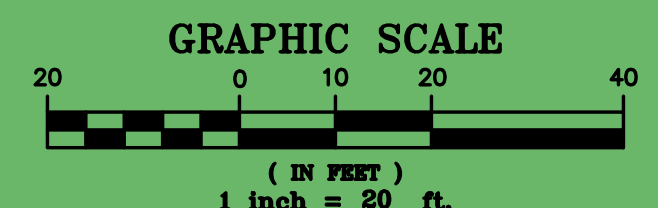
DATE: FEBRUARY 4 2021

THIS DRAWING AND THE DESIGN HEREON ARE THE PROPERTY OF CIVIL CONSULTANTS, INC. THE INFORMATION ON THIS DRAWING IS NOT FOR USE ON ANY OTHER SITE OR PROJECT. THE REPRODUCTION OR OTHER USE OF THIS DRAWING IN WHOLE OR IN PART, WITHOUT WRITTEN CONSENT OF CIVIL CONSULTANTS, INC., IS PROHIBITED.  
COPYRIGHT 2021 CIVIL CONSULTANTS, INC.

Z:\Shared Folders\Projects\Corona\26011\DWG\26011.dwg, C8.1 Lscape Prot & Plan, 3/4/2022 11:45:44 AM



LEGEND	
EXISTING TREE TO REMAIN	18" HICKORY
EXISTING WOODS	[Green Swatch]
EXISTING YARD AREA	[Light Green Swatch]
PROPOSED CONSTRUCTION	[Blue Swatch]
EXISTING BUILDING/FEATURE TO REMAIN	[Brown Swatch]
PROPOSED CONSTRUCTION IN PLACE OF EXISTING FEATURE	[Dark Blue Swatch]
EXISTING GRAVEL DRIVE & PARKING	[Grey Swatch]

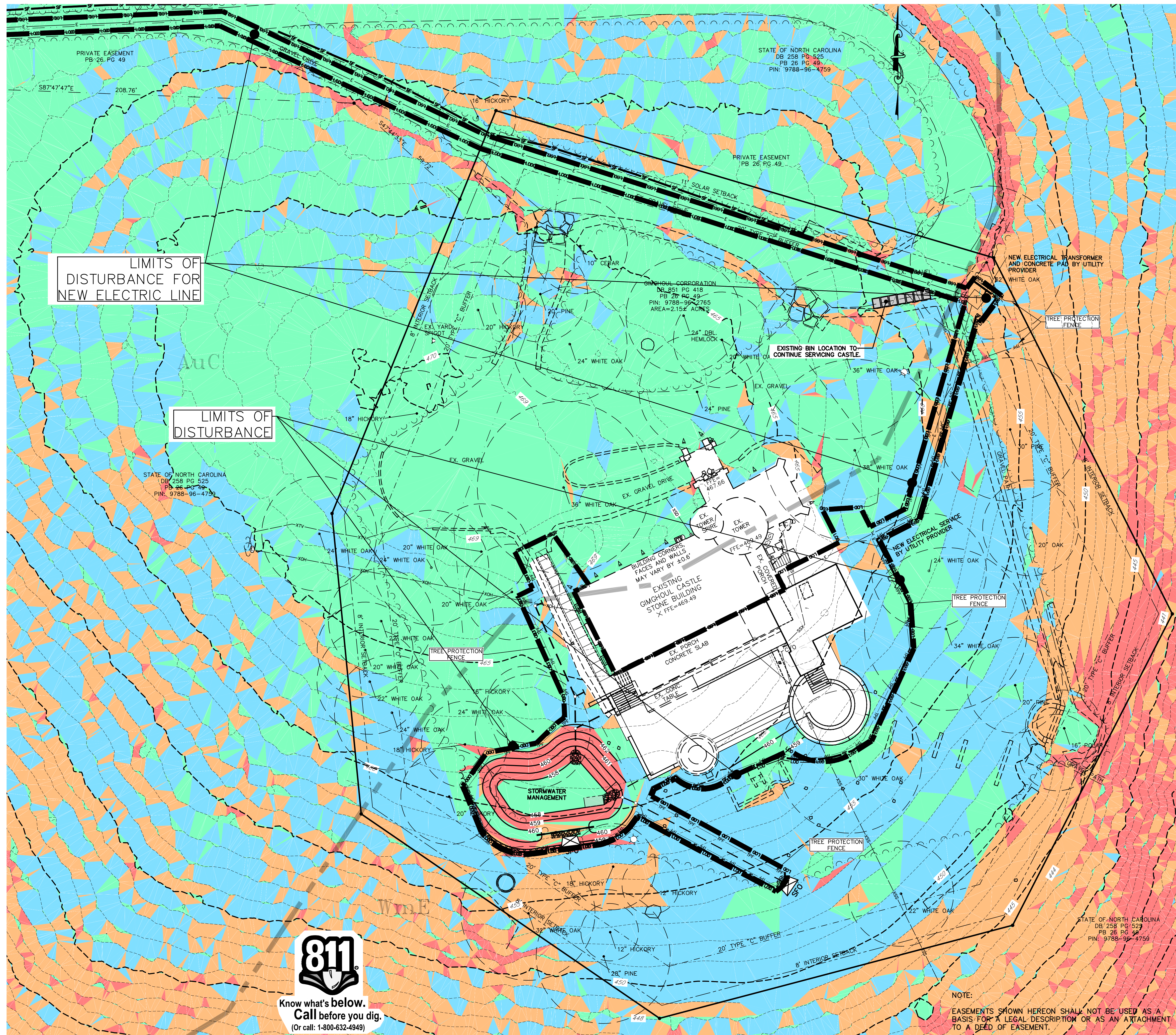


**GIMGHOUL CASTLE**  
 CHAPEL HILL, NORTH CAROLINA  
 SITE LAYOUT EXHIBIT

REV.	DATE	DESCRIPTION
2	12/07/2021	TRT REVIEW COMMENTS

DATE: FEBRUARY 4, 2021

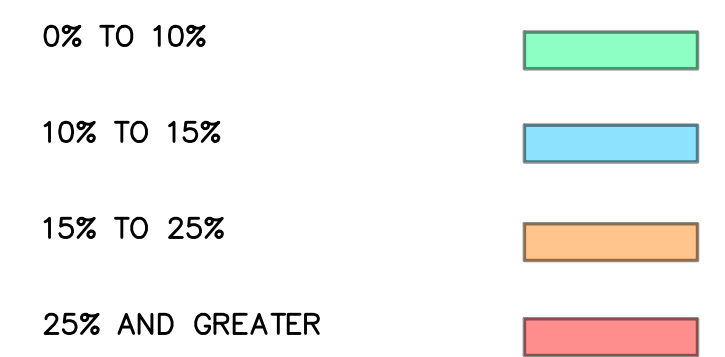
THIS DRAWING AND THE DESIGN HEREON ARE THE PROPERTY OF CIVIL CONSULTANTS, INC. THE INFORMATION ON THIS DRAWING IS NOT FOR USE ON ANY OTHER SITE OR PROJECT. THE REPRODUCTION OR OTHER USE OF THIS DRAWING IN WHOLE OR IN PART, WITHOUT WRITTEN CONSENT OF CIVIL CONSULTANTS, INC. IS PROHIBITED.  
 COPYRIGHT 2021 CIVIL CONSULTANTS, INC.



LIMITS OF  
DISTURBANCE FOR  
NEW ELECTRIC LINE

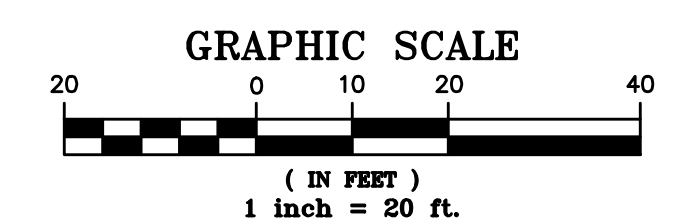
LIMITS OF  
DISTURBANCE

**SLOPE LEGEND:**



**NOTE:**

1. THERE WILL BE NO CONSTRUCTION IN ANY STEEP SLOPE AREAS AS DEFINED BY THE CHAPEL HILL LUMO SECTION 5.3.2-C(1).

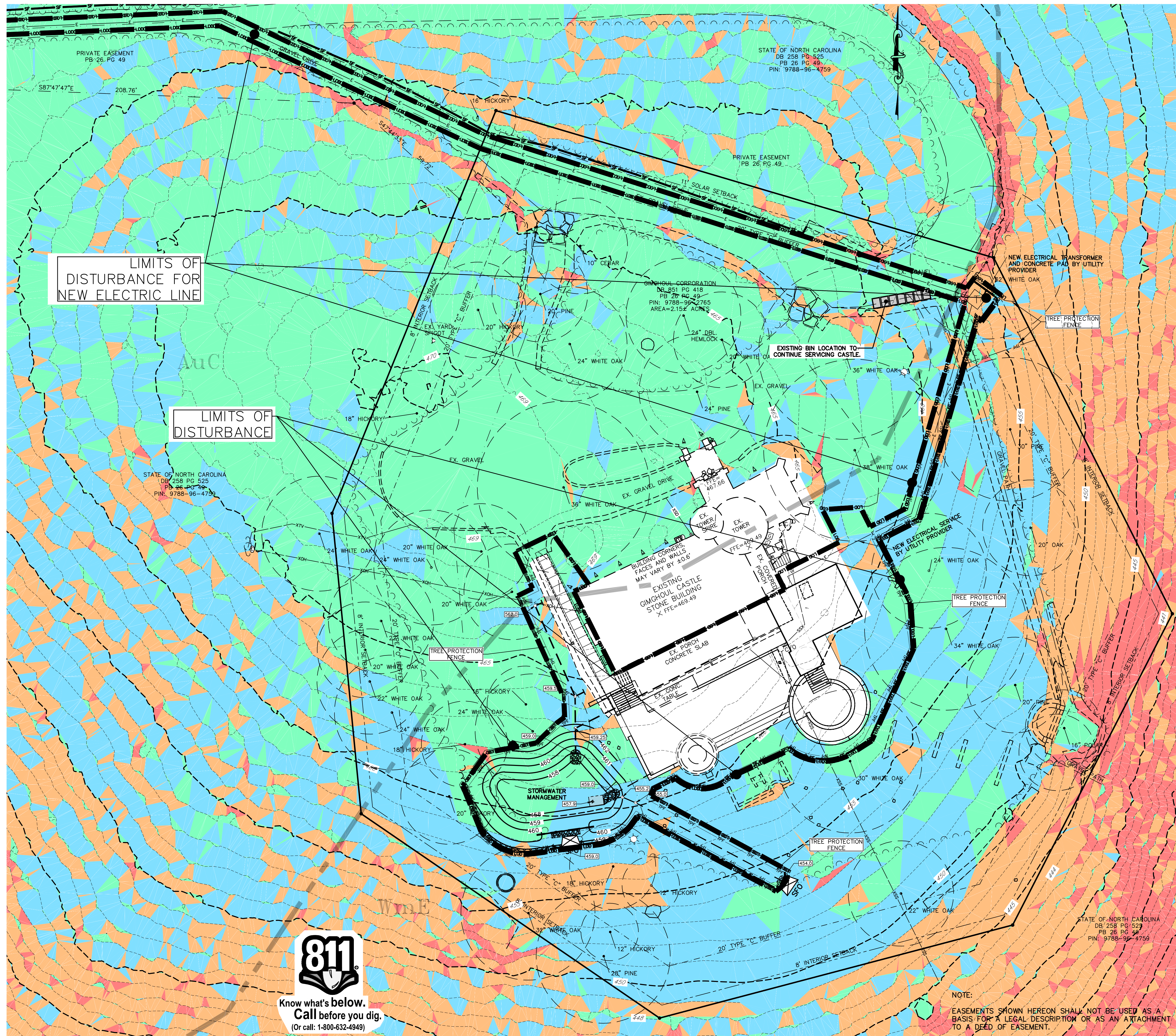


**GIMGHOUL  
CASTLE**  
CHAPEL HILL, NORTH CAROLINA  
**PROPOSED SLOPE  
ANALYSIS**

REV.	DATE	DESCRIPTION

DATE: FEBRUARY 4, 2021  
THIS DRAWING AND THE DESIGN HEREON ARE THE PROPERTY OF CIVIL CONSULTANTS, INC. THE INFORMATION ON THIS DRAWING IS NOT FOR USE ON ANY OTHER SITE OR PROJECT. THE REPRODUCTION OR OTHER USE OF THIS DRAWING IN WHOLE OR IN PART, WITHOUT WRITTEN CONSENT OF CIVIL CONSULTANTS, INC. IS PROHIBITED.  
COPYRIGHT © 2021 CIVIL CONSULTANTS, INC.

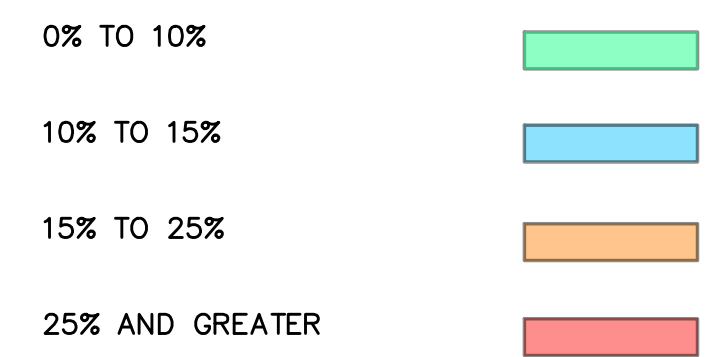




LIMITS OF DISTURBANCE FOR NEW ELECTRIC LINE

LIMITS OF DISTURBANCE

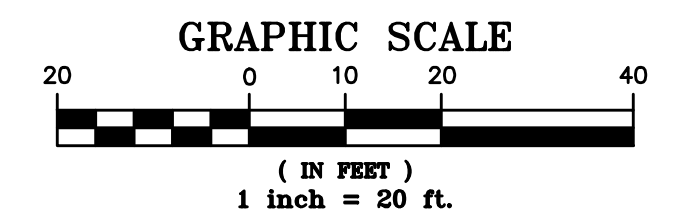
**SLOPE LEGEND:**



**NOTE:**

1. THERE WILL BE NO CONSTRUCTION IN ANY STEEP SLOPE AREAS AS DEFINED BY THE CHAPEL HILL LUMO SECTION 5.3.2-C(1).

NOTE:  
EASEMENTS SHOWN HEREON SHALL NOT BE USED AS A BASIS FOR A LEGAL DESCRIPTION OR AS AN ATTACHMENT TO A DEED OF EASEMENT.



**GIMGHOULL  
CASTLE**  
CHAPEL HILL, NORTH CAROLINA  
**EXISTING SLOPE  
ANALYSIS**

REV.	DATE	DESCRIPTION

DATE: FEBRUARY 4, 2021  
THIS DRAWING AND THE DESIGN HEREON ARE THE PROPERTY OF CIVIL CONSULTANTS, INC. THE INFORMATION ON THIS DRAWING IS NOT FOR USE ON ANY OTHER SITE OR PROJECT. THE REPRODUCTION OR OTHER USE OF THIS DRAWING IN WHOLE OR IN PART, WITHOUT WRITTEN CONSENT OF CIVIL CONSULTANTS, INC. IS PROHIBITED.  
COPYRIGHT © 2021 CIVIL CONSULTANTS, INC.

SHEET NO.  
**SA-1**





Existing Vehicle Parking (21 total spaces) ....  
 including proposed Handicapped Spaces w/ Access Isle +  
 Bicycle Racks to accommodate four Bicycles.

CONSTRUCTION COLOR KEY	
	PROPOSED NEW CONSTRUCTION
	PROPOSED NEW HARDSCAPE CONSTRUCTION

1  
S1.01

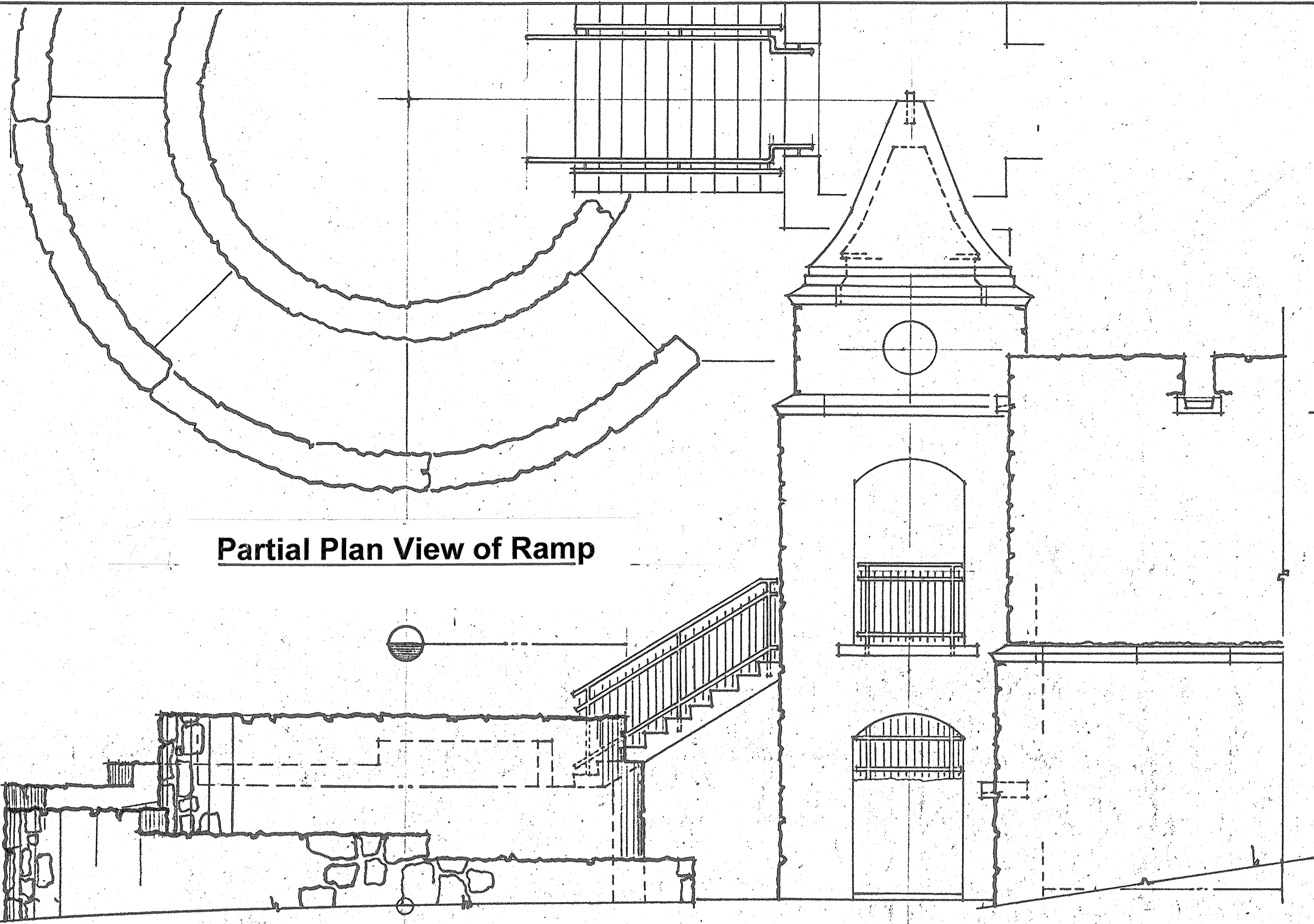
**SITE PLAN**  
SCALE: 1"=20'-0"

0 5' 10' 15' 20' 40'  
GRAPHIC SCALE  
1" 2"

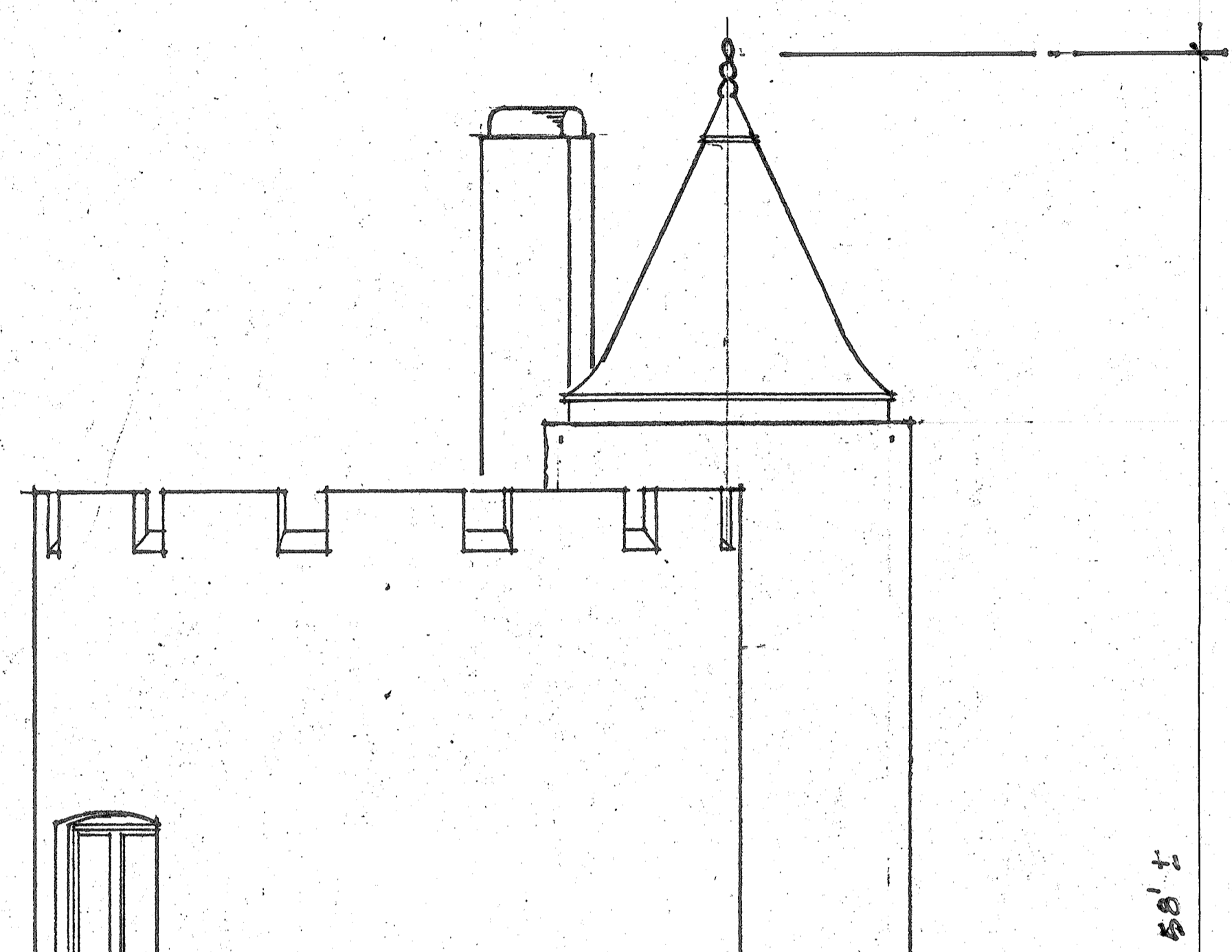
Edgar Toms Carr, AIA, NCARB  
 c/o Robert Winston Carr, Inc./ Associated Architects  
 PO Box 1692  
 Durham, North Carolina 27702  
 nwc.architects@frontier.com 919-688-6308 o. / 919-906-2496 c.

Addition & Renovation to...  
**Gimghoul Castle**  
 742 Gimghoul Road  
 Chapel Hill, North Carolina 27514





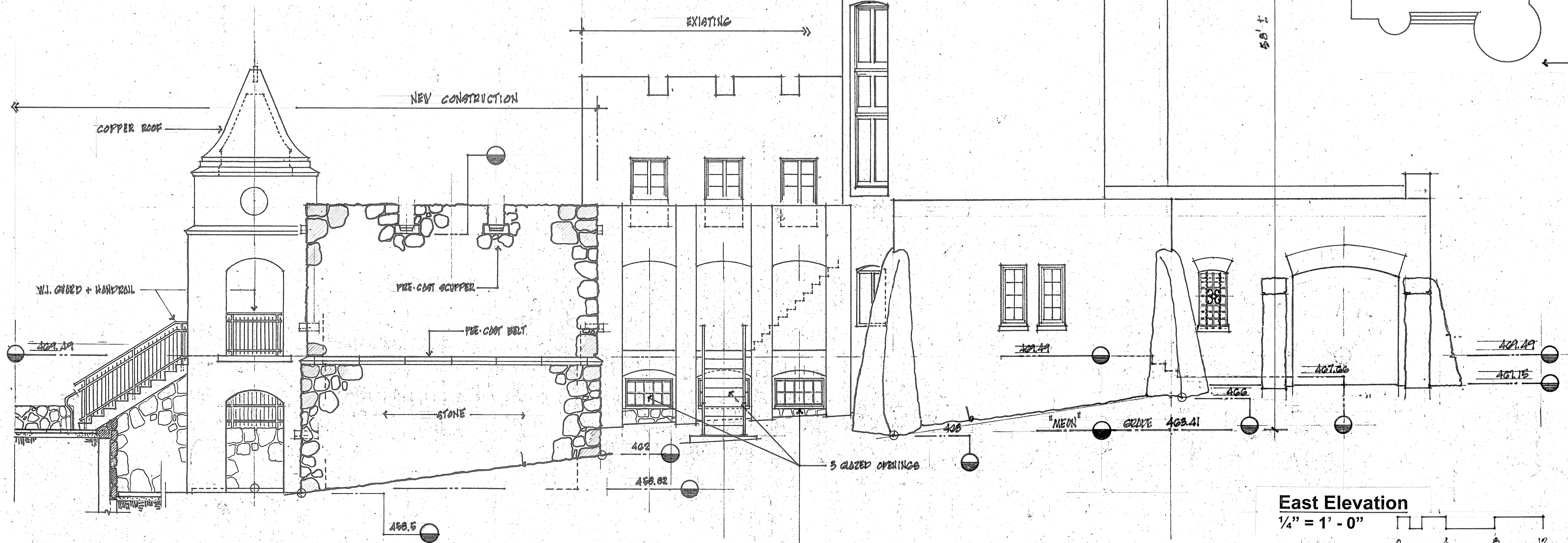
Partial Plan View of Ramp



Key Plan / North

East Elevation of Ramp Wall

1/4" = 1' - 0"



East Elevation

1/4" = 1' - 0"



civilconsultants

LAND DEVELOPMENT CONSULTANTS

## STORMWATER IMPACT STATEMENT

### **Gimghoul Castle**

705 Gimghoul Rd  
Chapel Hill, NC 27514

February 3, 2021

Revised September 17, 2021

Revised December 7, 2021

**Project # 26011**



**Prepared For:**  
**Gimghoul Corporation**  
**PO Box 3670**  
**Chapel Hill, NC 27515R**

# **Gimghoul Castle**

## **Stormwater Impact Statement**

### **Purpose**

The purpose of this report is to assess stormwater impacts associated with proposed renovations of an existing historic site and building located in the Town of Chapel Hill. This analysis addresses requirements prescribed in the Town's regulations related to stormwater runoff control. Improvements to the site include interior building renovations, small building additions, a new terrace, and pedestrian improvements to the site.

### **Existing Site Conditions and Drainage Characteristics**

The subject property is located at 742 Gimghoul Rd in Chapel Hill, and consists of approximately 2.15 acres of lightly developed property. A single structure sits on the property, with a gravel-surfaced driveway. The predominant land cover is grass lawn and forest with numerous mature trees. No stormwater runoff from offsite areas flows onto the property which is located on the crest of a hill. Runoff leaves the property in a distributed nature largely across the southern border of the site boundary. The property is not located in any floodplain area or Resource Conservation District (RCD). The subject property is located in the Jordan Lake drainage basin, and within the Town's Watershed Protection Overlay District.

### **Impervious Surface Area**

The current site contains 24,602 ft<sup>2</sup> of existing impervious area comprised of one existing building, onsite parking, and several stone walls and walking paths. The project will remove 596 ft<sup>2</sup> of impervious and add 4,298 ft<sup>2</sup> of new impervious for a net increase of 3,702 ft<sup>2</sup>.

$$24,602 \text{ ft}^2 - 596 \text{ ft}^2 + 4,298 \text{ ft}^2 = 28,304 \text{ ft}^2 \text{ Total proposed impervious area.}$$

### **Sedimentation and Erosion Control**

The relatively small amount of disturbed area for the subject project is less than the threshold for plan review and permitting by the Orange County Sedimentation Control Office. The applicable disturbed area threshold is 20,000 sf, and the proposed disturbed area for this project is 17,750 sf. Despite having no requirement for sedimentation control plan review, the project work includes conventional measures for temporary sediment and erosion control during construction activities.

### **Applicability of Local Stormwater Regulations**

Two areas of stormwater-related regulations appear in the Town of Chapel Hill LUMO; specifically Section 3.6.4 – Watershed Protection District and Section 5.4 – Stormwater Management. Paragraph 3.6.4 (d) (2) provides exemption from the entire 3.6.4 section for projects that do not trigger the threshold for Erosion and Sedimentation Control Review. Based on the foregoing discussion regarding this topic, the applicant claims exemption from LUMO Section 3.6.4 for this project.

Section 5.4 exemptions do not appear to apply to this project since it is not residential in nature. The relevant performance requirements for this site are:

1. Achieve 85% TSS removal from the runoff generated by the first 1” of precipitation on the new impervious added to the site.
2. Limit the 2-year 24-hour runoff volume leaving the site to the corresponding pre-development (existing conditions) level.
3. Limit the peak runoff rate leaving the site resulting from the 1-year, 2-year, and 25-year, 24-hour rainfall events to the pre-development (existing conditions) levels.

### **TSS Removal**

An additional 3,702 sf of impervious area is proposed on the site. One inch of precipitation on the new impervious would generate 293 cubic feet of runoff required to be treated to 85% TSS. A Filterra Bioscape device is proposed to remove 85% TSS from 5,529 sf (0.13 ac.) of existing and proposed impervious area; an area greater than the amount of net new impervious area. One inch of precipitation on the actual area draining to the proposed device would generate 574 cubic feet of runoff that will be treated to 85% TSS.

The NCDEQ Manual recommends a 4’x6’ Filterra Bioscape unit for drainage areas up to 0.14 acres based on a Media area / Drainage Area ratio of 0.39%. Due to some concerns raised by the Town regarding the pervious area draining to the device, a more conservative ratio of 0.33% will be used.

$$5,529 \text{ ft}^2 \text{ drainage area} \times 0.33\% = 18.2 \text{ ft}^2 \text{ media area}$$

The proposed 4’x6’ Filterra Bioscape will provide 24 ft<sup>2</sup> of media area which exceeds the media area required.

### **2-Year Volume Management**

The estimated volume increases between 2-year pre-development and post-development conditions is 906 cubic feet as calculated by the SCS Runoff Curve Number Method provided in Exhibit 3. This volume will be entirely treated by the Filterra Bioscape device.

The Filterra device was modeled in Autodesk’s Hydrographs model as a stormwater control measure “pond” with an overflow spillway and a constant outflow equivalent. A 50% factor of safety has been applied to the published infiltration rate of the Filterra media of 140 inches per hour to account for potential decrease in performance over time. An infiltration rate of 70 inches per hour has been used in all calculations.

$$\frac{70 \text{ inches}}{\text{hour}} \times \frac{1 \text{ hour}}{3600 \text{ seconds}} \times \frac{1 \text{ foot}}{12 \text{ inches}} \times [4' \times 6' \text{ Filterra Surface Area}] = 0.039 \frac{\text{ft}^3}{\text{s}}$$

The Filterra device is equipped with an “internal bypass” overflow standpipe riser set at 9” above the media surface. The Hydrographs model demonstrates that this design will allow the entire 1-year, post development storm event (1,420 cubic feet of runoff) to pass through the Filterra media without staging up over the internal bypass overflow. The model output for this scenario is included in Exhibit 4.

**Peak Runoff Rate**

The Filterra device and surrounding depression area in the lawn will provide sufficient detention so that the project does not increase the peak runoff rates for all regulated return intervals. The peak runoff rate calculations are provided in Exhibit 4 for the required 1-year, 2-year and 25-year; 24-hour events. These are summarized below:

	<u>Q1 (cfs)</u>		<u>Q2 (cfs)</u>		<u>Q25 (cfs)</u>	
	<u>Pre</u>	<u>Post</u>	<u>Pre</u>	<u>Post</u>	<u>Pre</u>	<u>Post</u>
<b>Drainage Area:</b>	0.70	0.43	1.28	1.01	4.54	4.28

These results demonstrate that the project does not increase the peak runoff rates for all regulated return intervals.

**Conclusion**

The proposed stormwater management strategy will meet Town of Chapel Hill stormwater management requirements.

End

**Exhibits**

1. Drainage Area Map for Pre-Development Conditions
2. Drainage Area Map for Post-Development Conditions
3. SCS Curve Number for 2-Year Volume Analysis
4. Porch catch basin calculation
5. Peak Flow Analysis and Model Report

**Exhibit 1 – Drainage Area Map for Pre-Development Conditions**

Z:\SHARED FOLDERS\PROJECTS\CORONA\26011\DWG\26011 SWM.DWG



EXISTING LAND COVER	AREA (FT2)	AREA (AC.)
GRASS	37,506	0.86
FOREST	31,742	0.73
GRAVEL DRIVE AND STONE PATHS	19,133	0.44
BUILDING FOOTPRINT	5,469	0.13
TOTAL AREA	93,850	2.15

DRAINAGE AREA LAND COVER	AREA (FT2)	AREA (AC.)
GRASS	24,829	0.57
FOREST	13,676	0.31
IMPERVIOUS	7,468	0.17
STORMWATER CONTROL MEASURE	0	0
TOTAL AREA	45,973	1.06

**civil consultants**  
 LAND PLANNERS & CIVIL ENGINEERS  
 www.civil-consultants.com  
 875 LEBLANC PARKWAY • SUITE 801 • DUNHAM, NC 27707  
 919-566-1658 PHONE  
 Lic. 98-1088

REV.	DATE	DESCRIPTION	BY

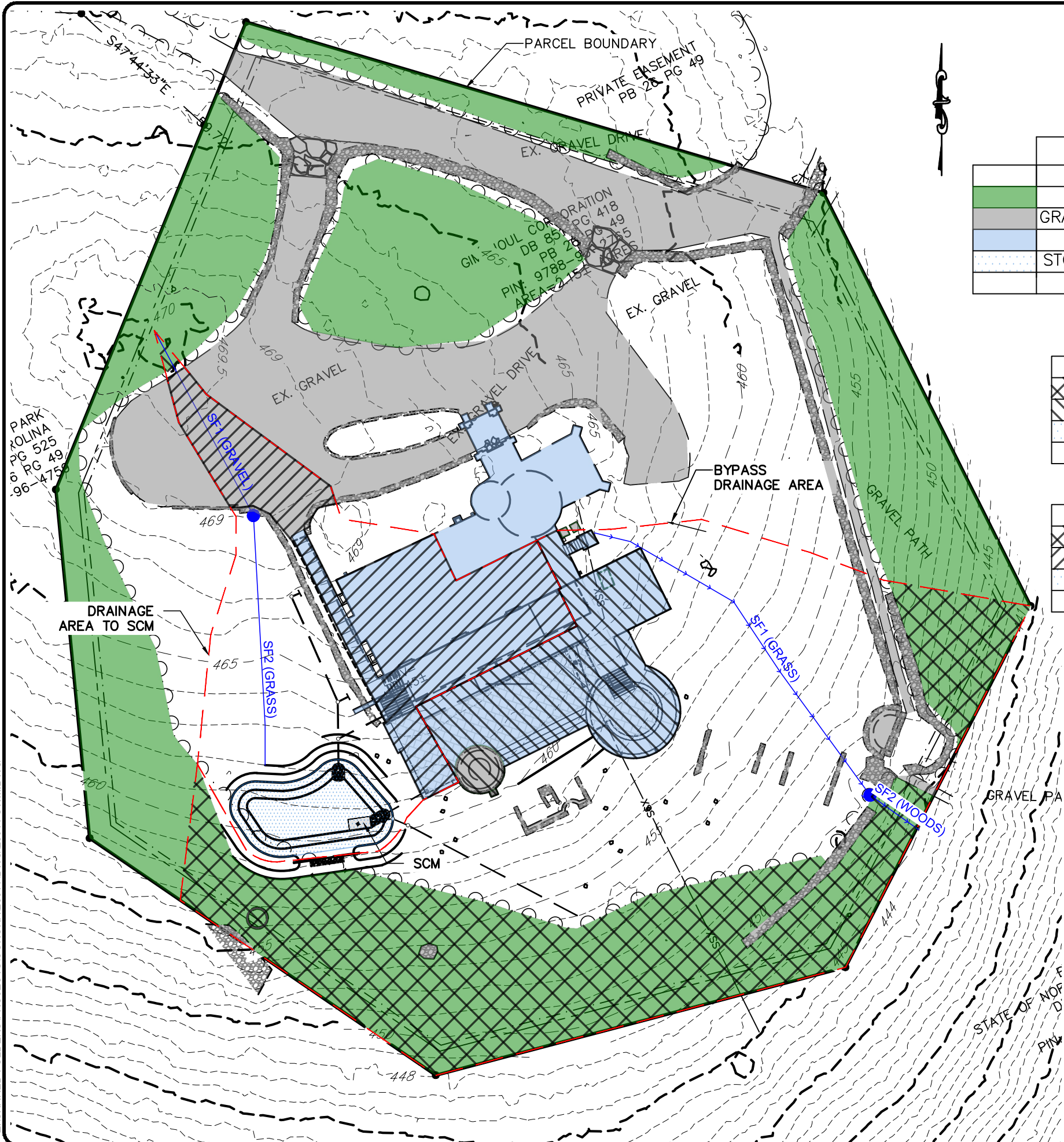
**PRE DEVELOPMENT  
 DRAINAGE MAP**

DATE:	NOV 30, 2021
HORIZ. SCALE:	1" = 40'
VERT. SCALE:	N/A
PROJ. MANAGER:	MAF
DRAWN BY:	ADJ
PROJECT NO:	26011
DRAWING NAME:	26011 SWM.DWG
SHEET NO.	1

**Exhibit 2 – Drainage Area Map for Post-Development Conditions**



Z:\SHARED FOLDERS\PROJECTS\CORONA\26011\DWG\26011 SWM.DWG



PROPOSED LAND COVER	AREA (FT2)	AREA (AC.)
GRASS	32,871	0.75
FOREST	31,239	0.72
GRAVEL DRIVE AND STONE PATHS	18,576	0.43
BUILDING FOOTPRINT	9,730	0.22
STORMWATER CONTROL MEASURE	1,434	0.03
<b>TOTAL AREA</b>	<b>93,850</b>	<b>2.15</b>

BYPASS DRAINAGE AREA	AREA (FT2)	AREA (AC.)
GRASS	16,165	0.37
FOREST	13,123	0.30
IMPERVIOUS	4,200	0.10
SCM	0	0
<b>TOTAL AREA</b>	<b>33,488</b>	<b>0.77</b>

DRAINAGE AREA TO SCM	AREA (FT2)	AREA (AC.)
GRASS	5,529	0.13
FOREST	48	0.00
IMPERVIOUS	5,468	0.13
SCM	1,434	0.03
<b>TOTAL AREA</b>	<b>12,479</b>	<b>0.29</b>

**civil consultants**  
 LAND PLANNERS + CIVIL ENGINEERS  
 www.civil-consultants.com  
 875 LEBLANC PARKWAY • SUITE 801 • DUNSMIRE, NC 27827  
 919-466-1658 PHONE  
 Lic. #C-1088

REV.	DATE	DESCRIPTION	BY

**POST DEVELOPMENT  
DRAINAGE MAP**

DATE:	NOV 30, 2021
HORIZ. SCALE:	1" = 40'
VERT. SCALE:	N/A
PROJ. MANAGER:	MAF
DRAWN BY:	ADJ
PROJECT NO:	26011
DRAWING NAME:	26011 SWM.DWG
SHEET NO.	2

**Exhibit 3 – SCS Curve Number for 2-Year Volume Analysis**

Pre Development Curve Number					
Catchment	Area (ac.)	LandCover	HSG	Curve Number	Composite CN
Site	0.86	Grass (Good)	B	61	52.5
Site	0.73	Forest (Good)	B	55	40.1
Site	0.56	Impervious	B	98	55.3
Site	0.00	SCM	B	98	0.0
<b>TOTAL Site</b>	<b>2.15</b>				<b>68.7</b>

Post Development Curve Number					
Catchment	Area (ac.)	LandCover	HSG	Curve Number	Composite CN
Site	0.75	Grass (Good)	B	61	46.0
Site	0.72	Forest (Good)	B	55	39.4
Site	0.65	Impervious	B	98	63.7
Site	0.03	SCM	B	98	3.2
<b>TOTAL Site</b>	<b>2.15</b>				<b>70.7</b>

Pre Development 2-yr Runoff Volume	
3.60	Rainfall (in)
68.7	Curve Number
4.56	S
0.91	Initial Abstraction (Ia)
1.00	Runoff (Q) inches
<b>7,792</b>	<b>Runoff Volume (ft<sup>3</sup>)</b>

Post Development 2-yr Runoff Volume	
3.60	Rainfall (in)
70.7	Curve Number
4.14	S
0.83	Initial Abstraction (Ia)
1.11	Runoff (Q) inches
<b>8,697</b>	<b>Runoff Volume (ft<sup>3</sup>)</b>

Required 2-year Detention Volume: **906**

**Runoff Generated by 1" of precipitation on new impervious (simple method)**

Ia (Impervious Fraction)	1.00
Rd (Rainfall Depth)	1.0 inches
Rv (Runoff Volume)	0.95
A (Area)	3,702.00 ft <sup>2</sup>
DV (Design Volume)	293 ft <sup>3</sup>

**Drainage Area to SCM**

Land Cover	Area (ft <sup>2</sup> )	Area (ac.)
Impervious	5,529	0.13
Forest	48	0.00
Grass	5,468	0.13
SCM	1,434	0.03
<b>TOTAL</b>	<b>12,479</b>	<b>0.29</b>

**Runoff Generated by 1" of precipitation on actual SCM Drainage Area (simple method)**

Ia (Impervious Fraction)	0.56
Rd (Rainfall Depth)	1.0 inches
Rv (Runoff Volume)	0.55
A (Area)	0.29 ft <sup>2</sup>
DV (Design Volume)	574 ft <sup>3</sup>

**Exhibit 4 – Porch catch basin calculation**

STRUCTURE	ZONE	LAND COVER	AREA (Ac)	C-VALUE	% OF TOTAL	$C_{increment}$
SCM	1	Impervious	0.013	0.96	100.0%	0.960
	2	Grass	0.000	0.50	0.0%	0.000
	3	Woods	<u>0.000</u>	0.40	<u>0.0%</u>	<u>0.000</u>
<b>Area =</b>			<b>0.013</b>		<b>100.0%</b>	
<b><math>C_{composite} =</math></b>			<b>0.96</b>			

1yr Q	2yr Q	10yr Q	
I (intensity)	4.5	5.76	7.22
Q (Flow)	0.05	0.07	<b>0.09</b>

# Inlet Report

## <Name>

### Drop Grate Inlet

Location	= Sag
Curb Length (ft)	= -0-
Throat Height (in)	= -0-
Grate Area (sqft)	= 0.56
Grate Width (ft)	= 0.75
Grate Length (ft)	= 0.75

### Gutter

Slope, Sw (ft/ft)	= 0.020
Slope, Sx (ft/ft)	= 0.020
Local Depr (in)	= -0-
Gutter Width (ft)	= 1.00
Gutter Slope (%)	= -0-
Gutter n-value	= -0-

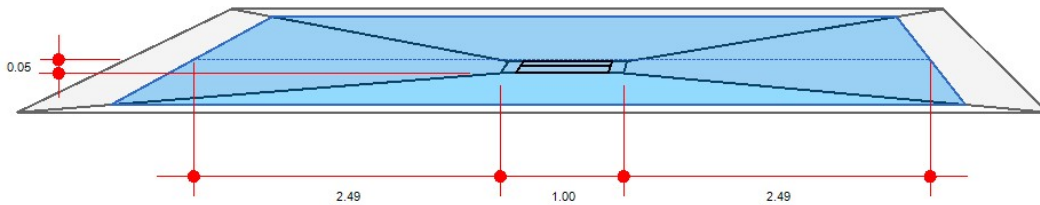
### Calculations

Compute by:	Known Q
Q (cfs)	= 0.10

### Highlighted

Q Total (cfs)	= 0.10
Q Capt (cfs)	= 0.10
Q Bypass (cfs)	= -0-
Depth at Inlet (in)	= 0.60
Efficiency (%)	= 100
Gutter Spread (ft)	= 5.97
Gutter Vel (ft/s)	= -0-
Bypass Spread (ft)	= -0-
Bypass Depth (in)	= -0-

All dimensions in feet



**Exhibit 5 – Peak Flow Analysis and Model Report**

<b>Pre Development Drainage Area Curve Number</b>					
<b>Catchment</b>	<b>Area (ac.)</b>	<b>LandCover</b>	<b>HSG</b>	<b>Curve Number</b>	<b>Composite CN</b>
Site	0.57	Grass (Good)	B	61	34.8
Site	0.31	Forest (Good)	B	55	17.3
Site	0.17	Impervious	B	98	16.8
Site	0.00	SCM	B	98	0.0
<b>TOTAL Site</b>	<b>1.06</b>				<b>65.2</b>

<b>Post Development Drainage Area To SCM Curve Number</b>					
<b>Catchment</b>	<b>Area (ac.)</b>	<b>LandCover</b>	<b>HSG</b>	<b>Curve Number</b>	<b>Composite CN</b>
Site	0.13	Grass (Good)	B	61	7.7
Site	0.00	Forest (Good)	B	55	0.1
Site	0.13	Impervious	B	98	12.3
Site	0.03	SCM	B	98	3.2
<b>TOTAL Site</b>	<b>0.29</b>				<b>81.4</b>

<b>Post Development Bypass Drainage Area Curve Number</b>					
<b>Catchment</b>	<b>Area (ac.)</b>	<b>LandCover</b>	<b>HSG</b>	<b>Curve Number</b>	<b>Composite CN</b>
Site	0.37	Grass (Good)	B	61	22.6
Site	0.30	Forest (Good)	B	55	16.6
Site	0.10	Impervious	B	98	9.4
Site	0.00	SCM	B	98	0.0
<b>TOTAL Site</b>	<b>0.77</b>				<b>63.3</b>



### Time of Concentration Calculations

2-year, 24-hour rainfall depth (in.) 3.6

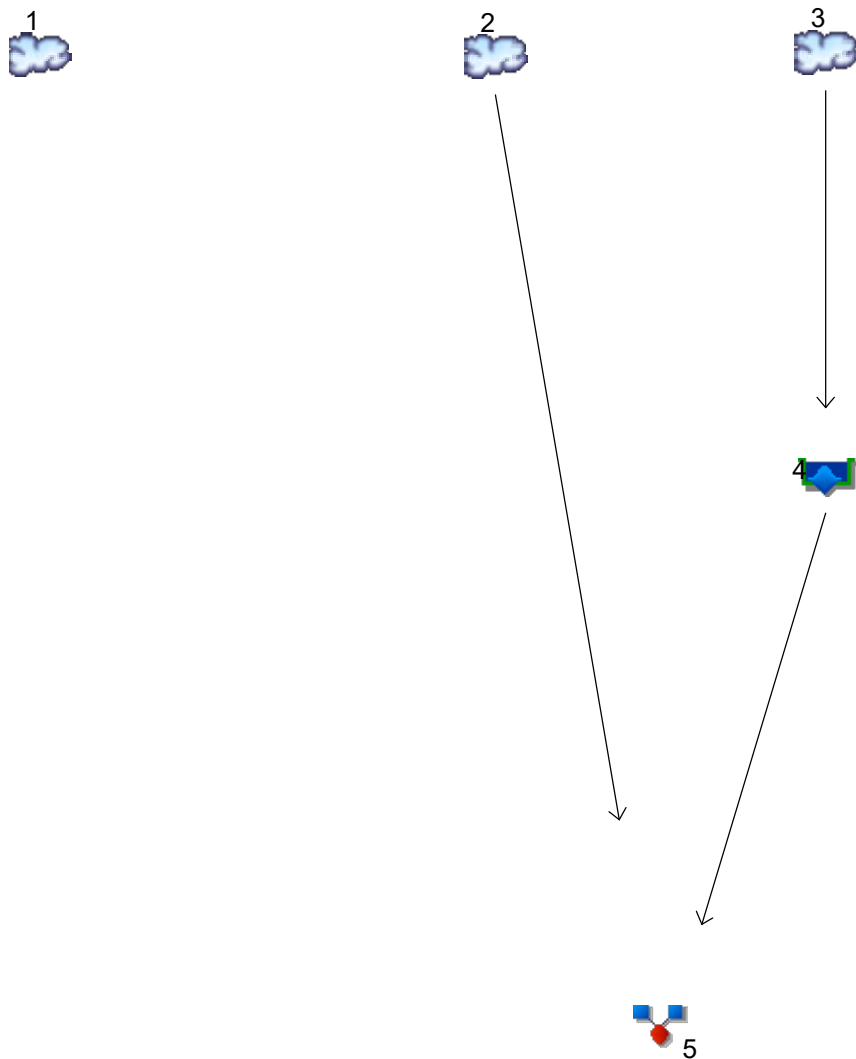
Pre Development Time of Concentration								
Label	Flow Regime	Length	Land Cover	Roughness	Start Elev.	End Elev.	Average Slope	Time (min)
SF1	Sheet Flow	141	Grass	0.15	464.0	450.0	0.10	6.41
SF2	Sheet Flow	21	Woods (Light)	0.4	450.0	445.0	0.24	2.16
<b>Pre-Dev</b>								8.56

Post Development Time of Concentration								
Catchment	Flow Regime	Length	Land Cover	Roughness	Start Elev.	End Elev.	Average Slope	Time (min)
SF1	Sheet Flow	75	Gravel	0.011	470.0	469.0	0.01	1.07
SF2	Sheet Flow	90	Grass	0.15	469.0	462.0	0.08	4.93
<b>Post</b>								6.00

Catchment	Flow Regime	Length	Land Cover	Roughness	Start Elev.	End Elev.	Average Slope	Time (min)
SF1	Sheet Flow	141	Grass	0.15	464.0	450.0	0.10	6.41
SF2	Sheet Flow	21	Woods (Light)	0.4	450.0	445.0	0.24	2.16
<b>Post Bypass</b>								8.56

# Watershed Model Schematic

Hydraflow Hydrographs Extension for Autodesk® Civil 3D® 2019 by Autodesk, Inc. v2020



## Legend

Hyd. Origin	Description
1	SCS Runoff Pre-A
2	SCS Runoff Post-A bypass
3	SCS Runoff Site
4	Reservoir FILTERRA
5	Combine Post-A

# Hydrograph Return Period Recap

Hydroflow Hydrographs Extension for Autodesk® Civil 3D® 2019 by Autodesk, Inc. v2020

Hyd. No.	Hydrograph type (origin)	Inflow hyd(s)	Peak Outflow (cfs)								Hydrograph Description
			1-yr	2-yr	3-yr	5-yr	10-yr	25-yr	50-yr	100-yr	
1	SCS Runoff	-----	0.696	1.279	-----	-----	-----	4.543	-----	6.663	Pre-A
2	SCS Runoff	-----	0.404	0.795	-----	-----	-----	3.075	-----	4.574	Post-A bypass
3	SCS Runoff	-----	0.707	0.977	-----	-----	-----	2.233	-----	2.957	Site
4	Reservoir	3	0.057	0.328	-----	-----	-----	1.247	-----	1.513	FILTERRA
5	Combine	2, 4	0.443	1.005	-----	-----	-----	4.283	-----	6.040	Post-A

# Hydrograph Summary Report

Hydraflow Hydrographs Extension for Autodesk® Civil 3D® 2019 by Autodesk, Inc. v2020

Hyd. No.	Hydrograph type (origin)	Peak flow (cfs)	Time interval (min)	Time to Peak (min)	Hyd. volume (cuft)	Inflow hyd(s)	Maximum elevation (ft)	Total strge used (cuft)	Hydrograph Description
1	SCS Runoff	0.696	1	721	1,906	----	----	----	Pre-A
2	SCS Runoff	0.404	1	721	1,192	----	----	----	Post-A bypass
3	SCS Runoff	0.707	1	718	1,420	----	----	----	Site
4	Reservoir	0.057	1	752	1,420	3	458.73	593	FILTERRA
5	Combine	0.443	1	721	2,613	2, 4	----	----	Post-A

Total Volume passing through Filterra in 1 yr. storm.

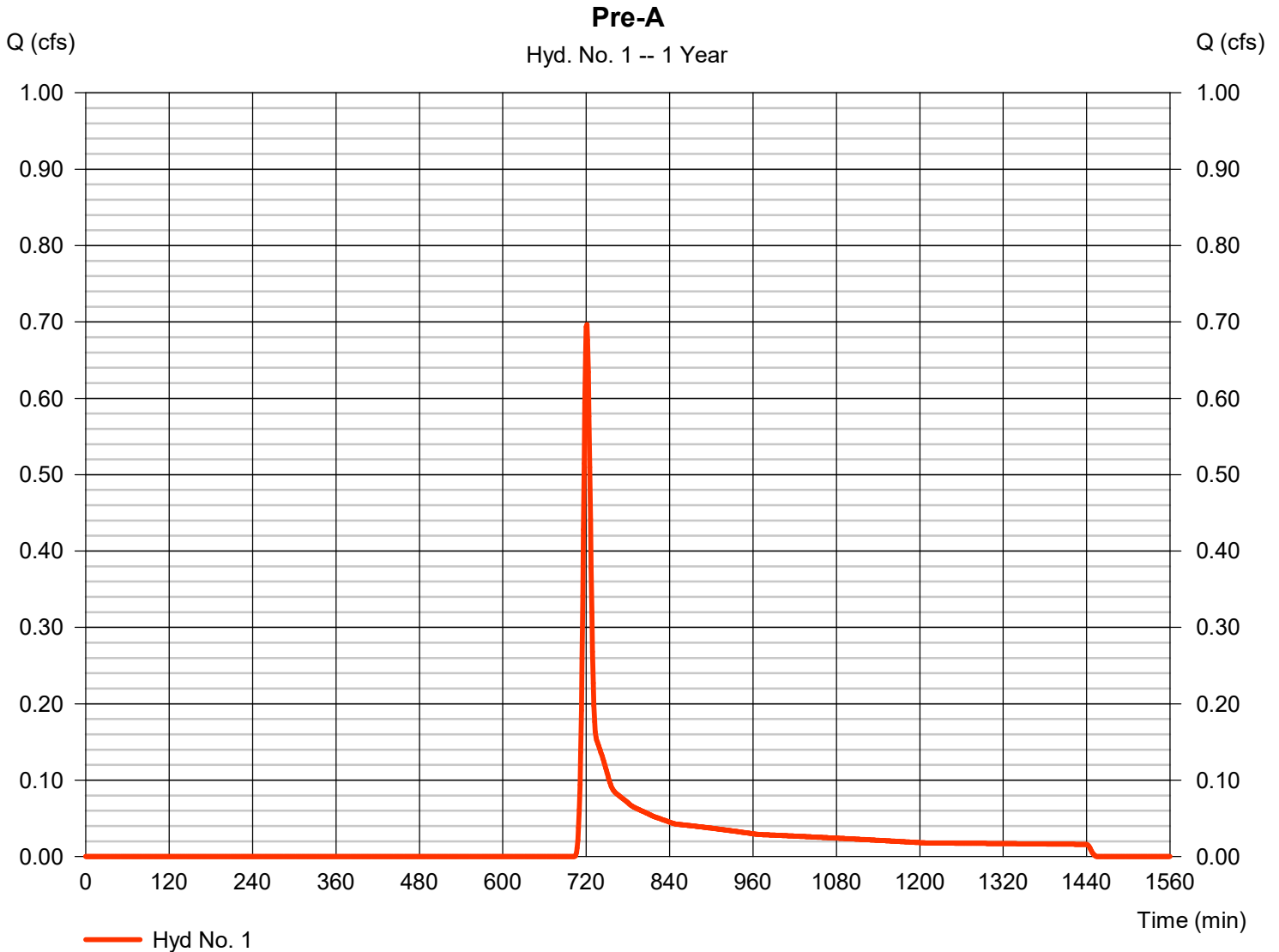
The maximum ponding elevation gets to 458.73 and the internal bypass overflow device is set at 458.75'.

# Hydrograph Report

## Hyd. No. 1

Pre-A

Hydrograph type	= SCS Runoff	Peak discharge	= 0.696 cfs
Storm frequency	= 1 yrs	Time to peak	= 721 min
Time interval	= 1 min	Hyd. volume	= 1,906 cuft
Drainage area	= 1.060 ac	Curve number	= 65.2
Basin Slope	= 0.0 %	Hydraulic length	= 0 ft
Tc method	= User	Time of conc. (Tc)	= 8.60 min
Total precip.	= 2.96 in	Distribution	= Type II
Storm duration	= 24 hrs	Shape factor	= 484

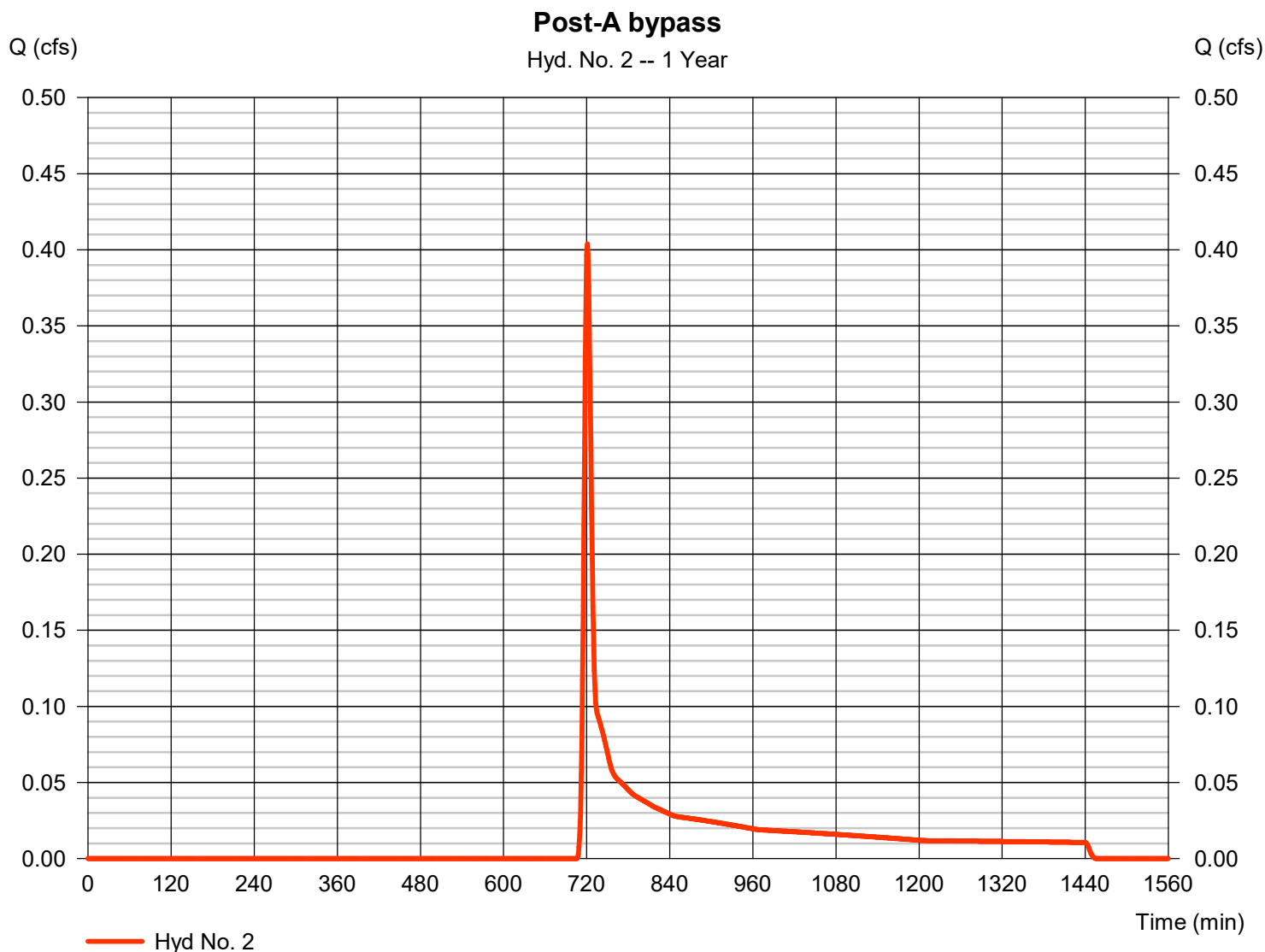


# Hydrograph Report

## Hyd. No. 2

Post-A bypass

Hydrograph type	= SCS Runoff	Peak discharge	= 0.404 cfs
Storm frequency	= 1 yrs	Time to peak	= 721 min
Time interval	= 1 min	Hyd. volume	= 1,192 cuft
Drainage area	= 0.770 ac	Curve number	= 63.3
Basin Slope	= 0.0 %	Hydraulic length	= 0 ft
Tc method	= User	Time of conc. (Tc)	= 8.60 min
Total precip.	= 2.96 in	Distribution	= Type II
Storm duration	= 24 hrs	Shape factor	= 484

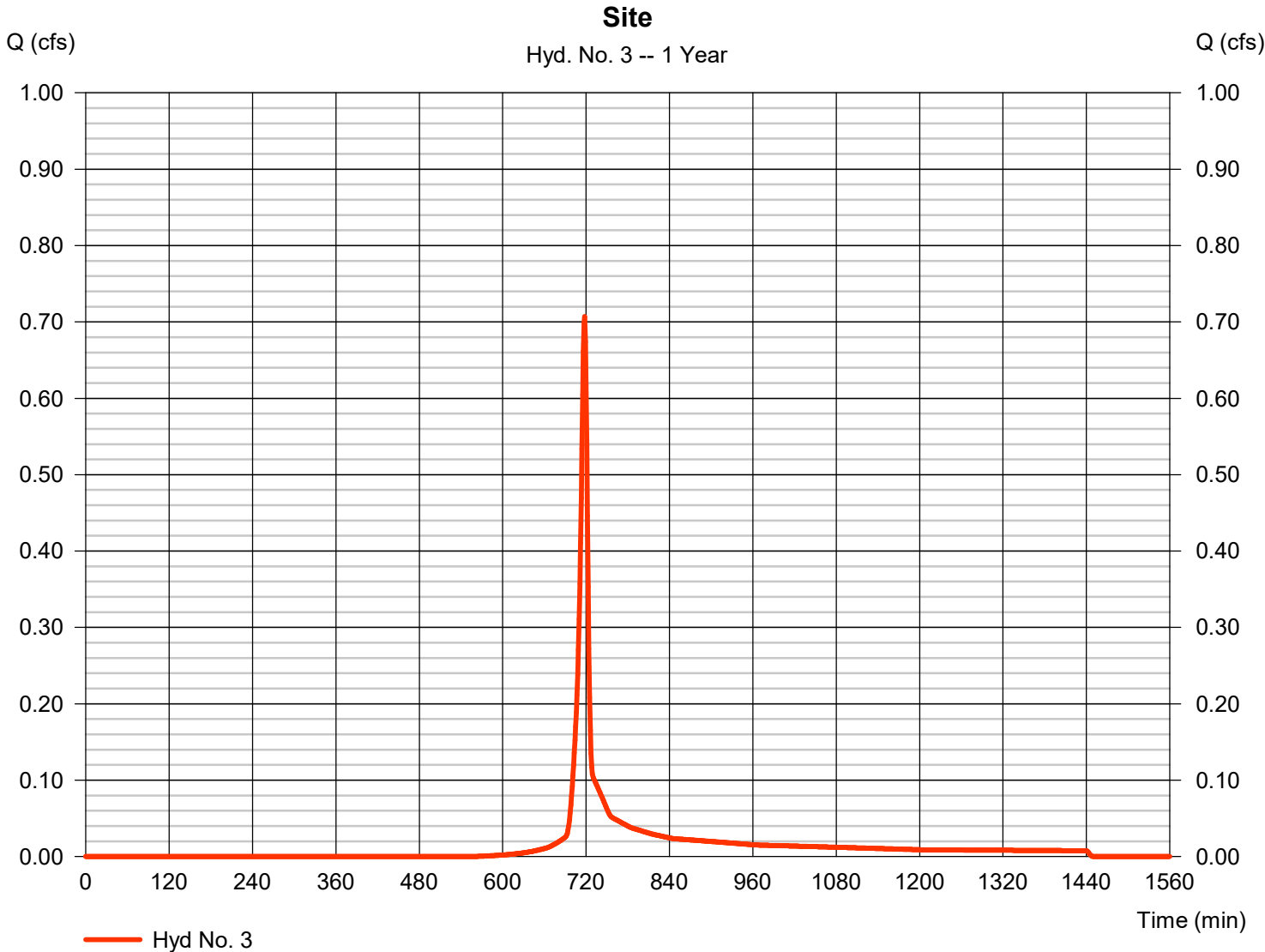


# Hydrograph Report

## Hyd. No. 3

### Site

Hydrograph type	= SCS Runoff	Peak discharge	= 0.707 cfs
Storm frequency	= 1 yrs	Time to peak	= 718 min
Time interval	= 1 min	Hyd. volume	= 1,420 cuft
Drainage area	= 0.290 ac	Curve number	= 81.4
Basin Slope	= 0.0 %	Hydraulic length	= 0 ft
Tc method	= User	Time of conc. (Tc)	= 6.00 min
Total precip.	= 2.96 in	Distribution	= Type II
Storm duration	= 24 hrs	Shape factor	= 484



# Hydrograph Report

Hydraflow Hydrographs Extension for Autodesk® Civil 3D® 2019 by Autodesk, Inc. v2020

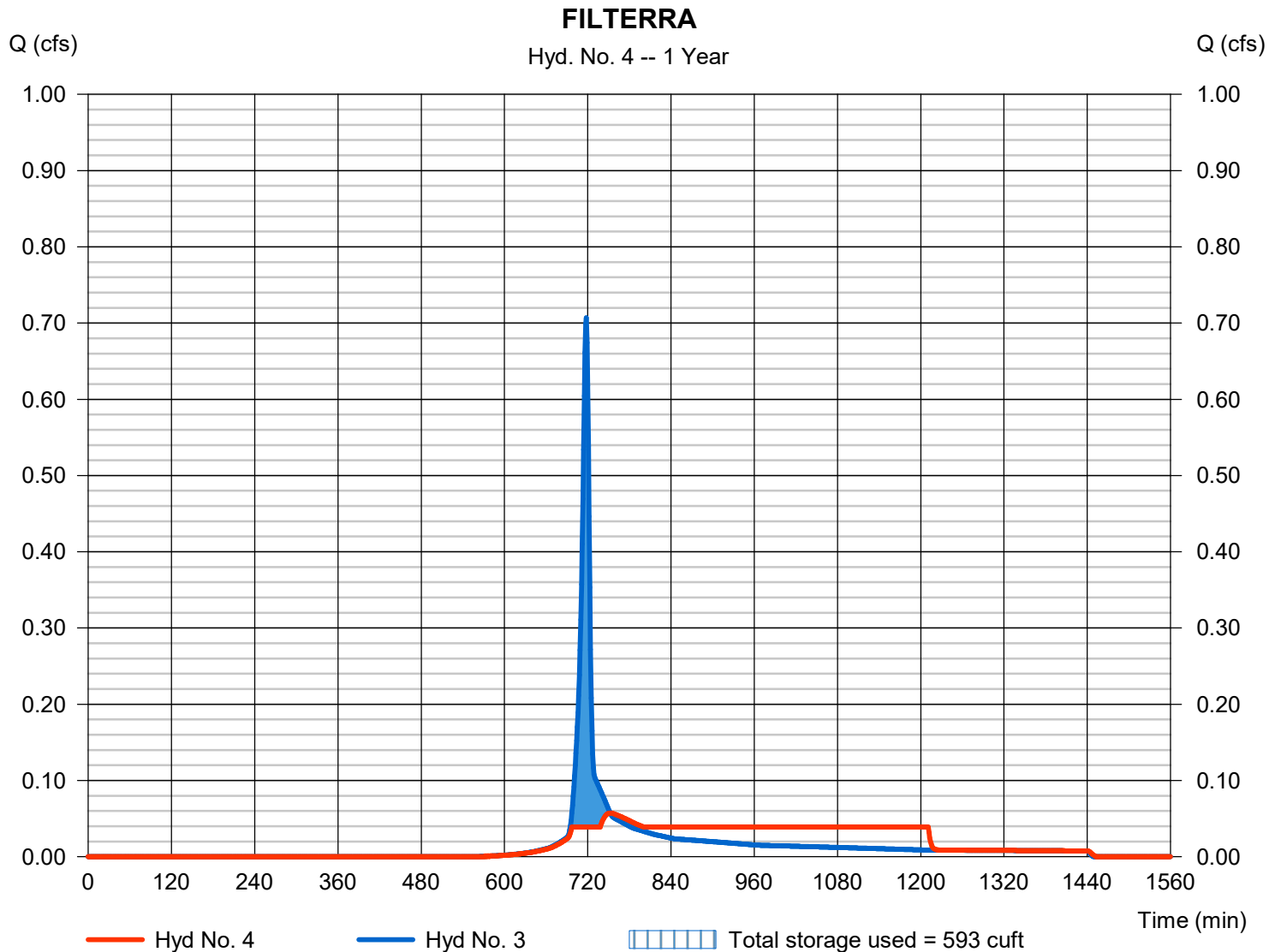
Tuesday, 12 / 7 / 2021

## Hyd. No. 4

FILTERRA

Hydrograph type	= Reservoir	Peak discharge	= 0.057 cfs
Storm frequency	= 1 yrs	Time to peak	= 752 min
Time interval	= 1 min	Hyd. volume	= 1,420 cuft
Inflow hyd. No.	= 3 - Site	Max. Elevation	= 458.73 ft
Reservoir name	= FILTERRA	Max. Storage	= 593 cuft

Storage Indication method used.





# Pond Report

## Pond No. 1 - FILTERRA

### Pond Data

Contours -User-defined contour areas. Conic method used for volume calculation. Beging Elevation = 458.00 ft

### Stage / Storage Table

Stage (ft)	Elevation (ft)	Contour area (sqft)	Incr. Storage (cuft)	Total storage (cuft)
0.00	458.00	644	0	0
0.01	458.01	645	6	6
1.00	459.00	1,010	812	819
1.50	459.50	1,215	555	1,374
2.00	460.00	1,430	660	2,035

Internal bypass standpipe riser.

### Culvert / Orifice Structures

	[A]	[B]	[C]	[PrfRsr]
Rise (in)	= 6.00	Inactive	Inactive	Inactive
Span (in)	= 6.00	2.00	0.00	0.00
No. Barrels	= 1	1	0	0
Invert El. (ft)	= 96.00	100.00	0.00	0.00
Length (ft)	= 70.00	4.00	0.00	0.00
Slope (%)	= 0.09	1.00	0.00	n/a
N-Value	= .011	.013	.013	n/a
Orifice Coeff.	= 0.60	0.60	0.60	0.60
Multi-Stage	= n/a	Yes	No	No

### Weir Structures

	[A]	[B]	[C]	[D]
Crest Len (ft)	= 2.09	Inactive	Inactive	Inactive
Crest El. (ft)	= 458.75	450.00	0.00	0.00
Weir Coeff.	= 3.33	2.60	3.33	3.33
Weir Type	= 1	Broad	---	---
Multi-Stage	= Yes	No	No	No
Exfil.(in/hr)	= 0.000 (by Contour)			
TW Elev. (ft)	= 0.00			

Constant outflow for Filterra unit media infiltration rate.

Note: Culvert/Orifice outflows are analyzed under inlet (ic) and outlet (oc) control. Weir risers checked for orifice conditions (ic) and submergence (s).

### Stage / Storage / Discharge Table

Stage ft	Storage cuft	Elevation ft	Clv A cfs	Clv B cfs	Clv C cfs	PrfRsr cfs	Wr A cfs	Wr B cfs	Wr C cfs	Wr D cfs	Exfil cfs	User cfs	Total cfs
0.00	0	458.00	0.00	0.00	---	---	0.00	0.00	---	---	---	---	0.000
0.00	1	458.00	12.89 oc	0.00	---	---	0.00	0.00	---	---	---	0.004	0.004
0.00	1	458.00	12.89 oc	0.00	---	---	0.00	0.00	---	---	---	0.008	0.008
0.00	2	458.00	12.89 oc	0.00	---	---	0.00	0.00	---	---	---	0.012	0.012
0.00	3	458.00	12.89 oc	0.00	---	---	0.00	0.00	---	---	---	0.016	0.016
0.01	3	458.01	12.89 oc	0.00	---	---	0.00	0.00	---	---	---	0.019	0.019
0.01	4	458.01	12.89 oc	0.00	---	---	0.00	0.00	---	---	---	0.023	0.023
0.01	5	458.01	12.89 oc	0.00	---	---	0.00	0.00	---	---	---	0.027	0.027
0.01	5	458.01	12.89 oc	0.00	---	---	0.00	0.00	---	---	---	0.031	0.031
0.01	6	458.01	12.89 oc	0.00	---	---	0.00	0.00	---	---	---	0.035	0.035
0.01	6	458.01	12.89 oc	0.00	---	---	0.00	0.00	---	---	---	0.039	0.039
0.11	88	458.11	12.89 oc	0.00	---	---	0.00	0.00	---	---	---	0.039	0.039
0.21	169	458.21	12.89 oc	0.00	---	---	0.00	0.00	---	---	---	0.039	0.039
0.31	250	458.31	12.89 oc	0.00	---	---	0.00	0.00	---	---	---	0.039	0.039
0.41	331	458.41	12.89 oc	0.00	---	---	0.00	0.00	---	---	---	0.039	0.039
0.51	413	458.51	12.89 oc	0.00	---	---	0.00	0.00	---	---	---	0.039	0.039
0.60	494	458.60	12.89 oc	0.00	---	---	0.00	0.00	---	---	---	0.039	0.039
0.70	575	458.70	12.89 oc	0.00	---	---	0.00	0.00	---	---	---	0.039	0.039
0.80	656	458.80	12.89 oc	0.00	---	---	0.08	0.00	---	---	---	0.039	0.121
0.90	738	458.90	12.89 oc	0.00	---	---	0.41	0.00	---	---	---	0.039	0.447
1.00	819	459.00	12.89 oc	0.00	---	---	0.87	0.00	---	---	---	0.039	0.909
1.05	874	459.05	12.89 oc	0.00	---	---	0.80 ic	0.00	---	---	---	0.039	0.843
1.10	930	459.10	12.89 oc	0.00	---	---	0.87 ic	0.00	---	---	---	0.039	0.907
1.15	985	459.15	12.89 oc	0.00	---	---	0.93 ic	0.00	---	---	---	0.039	0.967
1.20	1,041	459.20	12.89 oc	0.00	---	---	0.98 ic	0.00	---	---	---	0.039	1.024
1.25	1,097	459.25	12.89 oc	0.00	---	---	1.04 ic	0.00	---	---	---	0.039	1.077
1.30	1,152	459.30	12.89 oc	0.00	---	---	1.09 ic	0.00	---	---	---	0.039	1.127
1.35	1,208	459.35	12.89 oc	0.00	---	---	1.14 ic	0.00	---	---	---	0.039	1.176
1.40	1,263	459.40	12.89 oc	0.00	---	---	1.18 ic	0.00	---	---	---	0.039	1.222
1.45	1,319	459.45	12.89 oc	0.00	---	---	1.23 ic	0.00	---	---	---	0.039	1.267
1.50	1,374	459.50	12.89 oc	0.00	---	---	1.27 ic	0.00	---	---	---	0.039	1.310
1.55	1,440	459.55	12.89 oc	0.00	---	---	1.31 ic	0.00	---	---	---	0.039	1.352
1.60	1,506	459.60	12.89 oc	0.00	---	---	1.35 ic	0.00	---	---	---	0.039	1.392
1.65	1,572	459.65	12.89 oc	0.00	---	---	1.39 ic	0.00	---	---	---	0.039	1.431
1.70	1,638	459.70	12.89 oc	0.00	---	---	1.43 ic	0.00	---	---	---	0.039	1.470
1.75	1,704	459.75	12.89 oc	0.00	---	---	1.47 ic	0.00	---	---	---	0.039	1.507
1.80	1,771	459.80	12.89 oc	0.00	---	---	1.50 ic	0.00	---	---	---	0.039	1.543
1.85	1,837	459.85	12.89 oc	0.00	---	---	1.54 ic	0.00	---	---	---	0.039	1.578

Continues on next page...

FILTERRA

**Stage / Storage / Discharge Table**

Stage ft	Storage cuft	Elevation ft	Clv A cfs	Clv B cfs	Clv C cfs	PrfRsr cfs	Wr A cfs	Wr B cfs	Wr C cfs	Wr D cfs	Exfil cfs	User cfs	Total cfs
1.90	1,903	459.90	12.89 oc	0.00	---	---	1.57 ic	0.00	---	---	---	0.039	1.613
1.95	1,969	459.95	12.89 oc	0.00	---	---	1.61 ic	0.00	---	---	---	0.039	1.647
2.00	2,035	460.00	12.89 oc	0.00	---	---	1.64 ic	0.00	---	---	---	0.039	1.680

...End

# Hydrograph Report

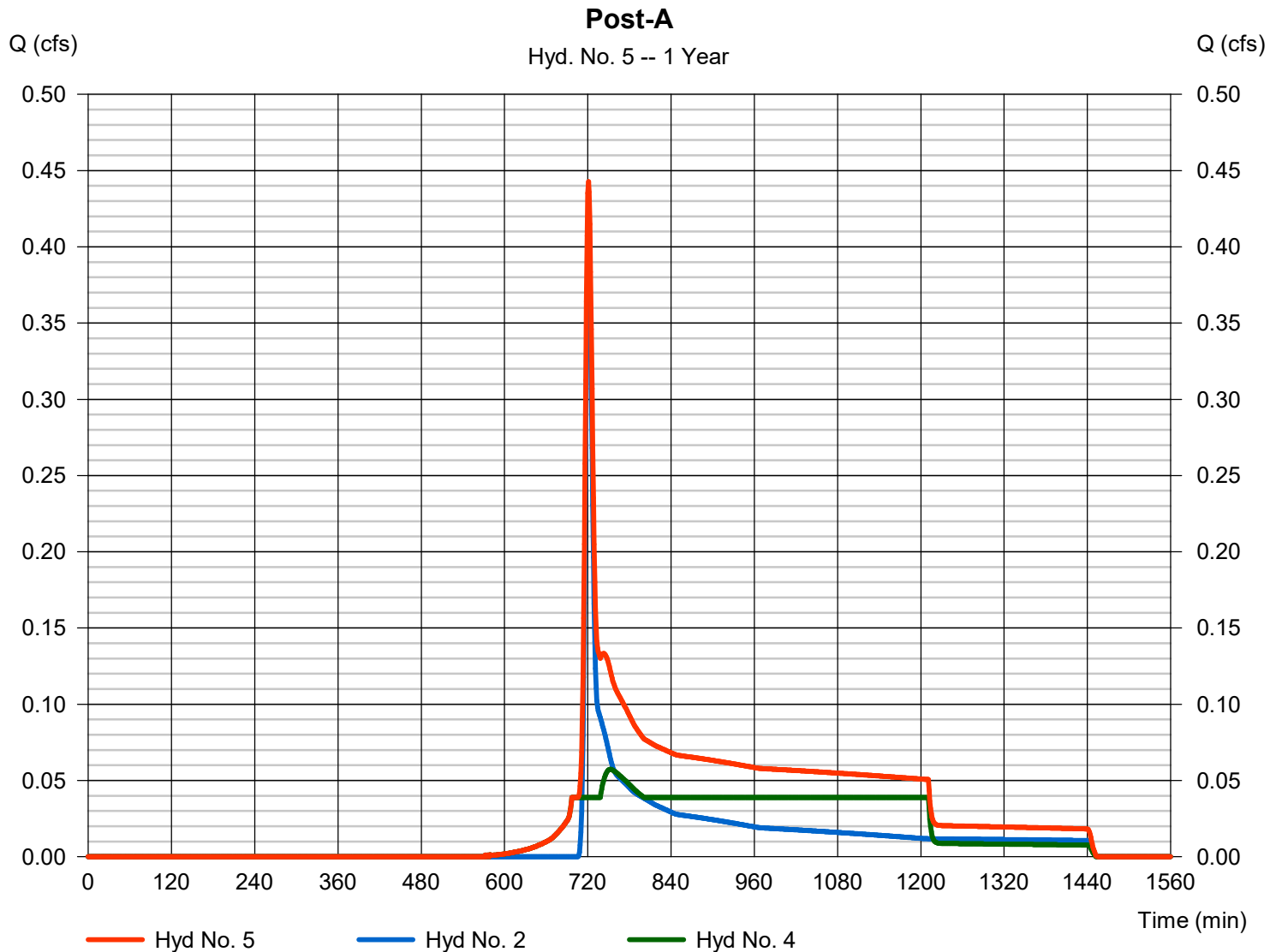
Hydraflow Hydrographs Extension for Autodesk® Civil 3D® 2019 by Autodesk, Inc. v2020

Tuesday, 12 / 7 / 2021

## Hyd. No. 5

Post-A

Hydrograph type	= Combine	Peak discharge	= 0.443 cfs
Storm frequency	= 1 yrs	Time to peak	= 721 min
Time interval	= 1 min	Hyd. volume	= 2,613 cuft
Inflow hyds.	= 2, 4	Contrib. drain. area	= 0.770 ac



# Hydrograph Summary Report

Hydraflow Hydrographs Extension for Autodesk® Civil 3D® 2019 by Autodesk, Inc. v2020

Hyd. No.	Hydrograph type (origin)	Peak flow (cfs)	Time interval (min)	Time to Peak (min)	Hyd. volume (cuft)	Inflow hyd(s)	Maximum elevation (ft)	Total strge used (cuft)	Hydrograph Description	
1	SCS Runoff	1.279	1	720	3,136	-----	-----	-----	Pre-A	
2	SCS Runoff	0.795	1	720	2,021	-----	-----	-----	Post-A bypass	
3	SCS Runoff	0.977	1	718	1,976	-----	-----	-----	Site	
4	Reservoir	0.328	1	724	1,975	3	458.87	708	FILTERRA	
5	Combine	1.005	1	723	3,996	2, 4	-----	-----	Post-A	
26011_Hydrographs2021.11.30.gpw					Return Period: 2 Year			Tuesday, 12 / 7 / 2021		

# Hydrograph Report

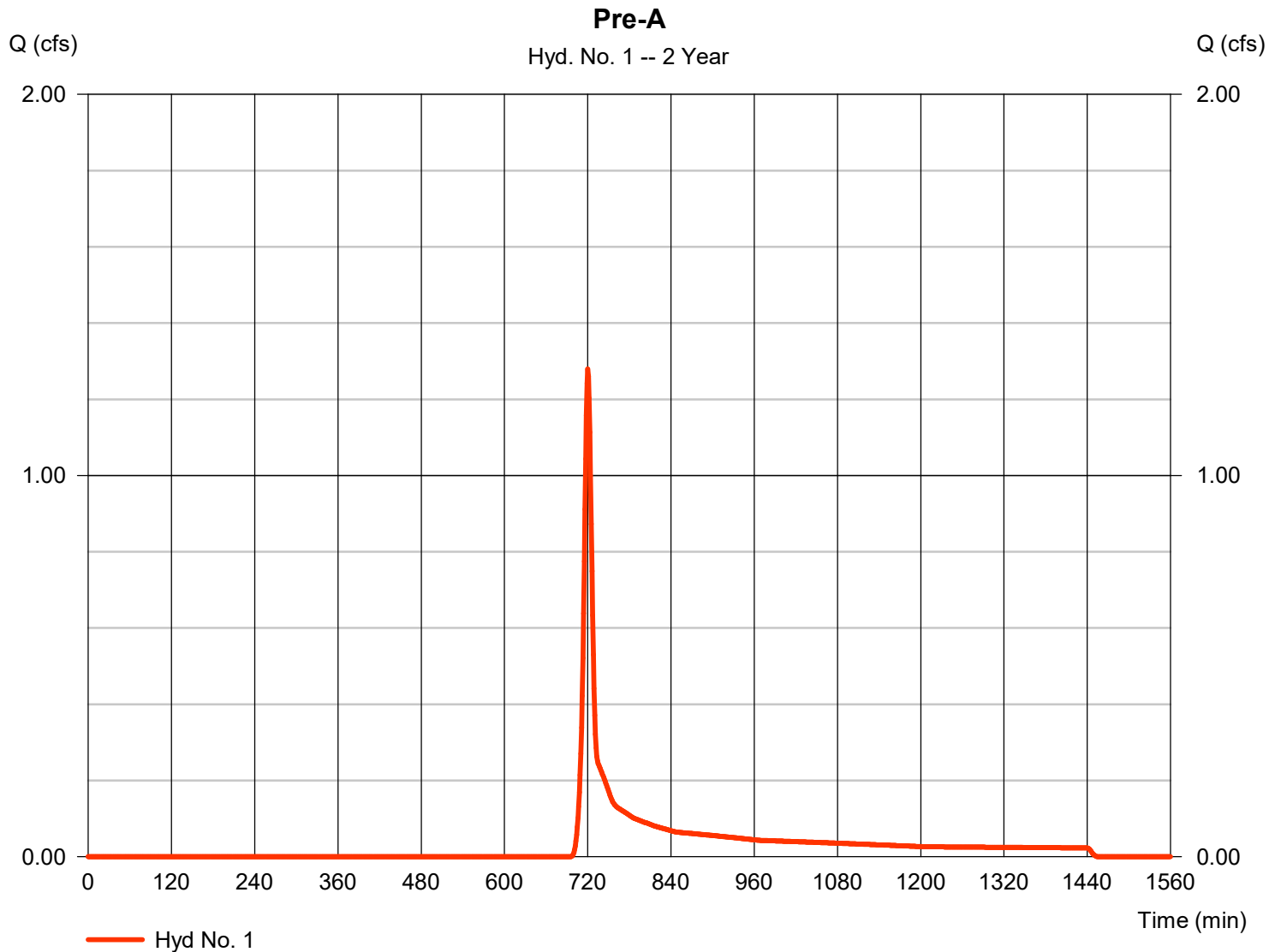
Hydraflow Hydrographs Extension for Autodesk® Civil 3D® 2019 by Autodesk, Inc. v2020

Tuesday, 12 / 7 / 2021

## Hyd. No. 1

Pre-A

Hydrograph type	= SCS Runoff	Peak discharge	= 1.279 cfs
Storm frequency	= 2 yrs	Time to peak	= 720 min
Time interval	= 1 min	Hyd. volume	= 3,136 cuft
Drainage area	= 1.060 ac	Curve number	= 65.2
Basin Slope	= 0.0 %	Hydraulic length	= 0 ft
Tc method	= User	Time of conc. (Tc)	= 8.60 min
Total precip.	= 3.60 in	Distribution	= Type II
Storm duration	= 24 hrs	Shape factor	= 484



# Hydrograph Report

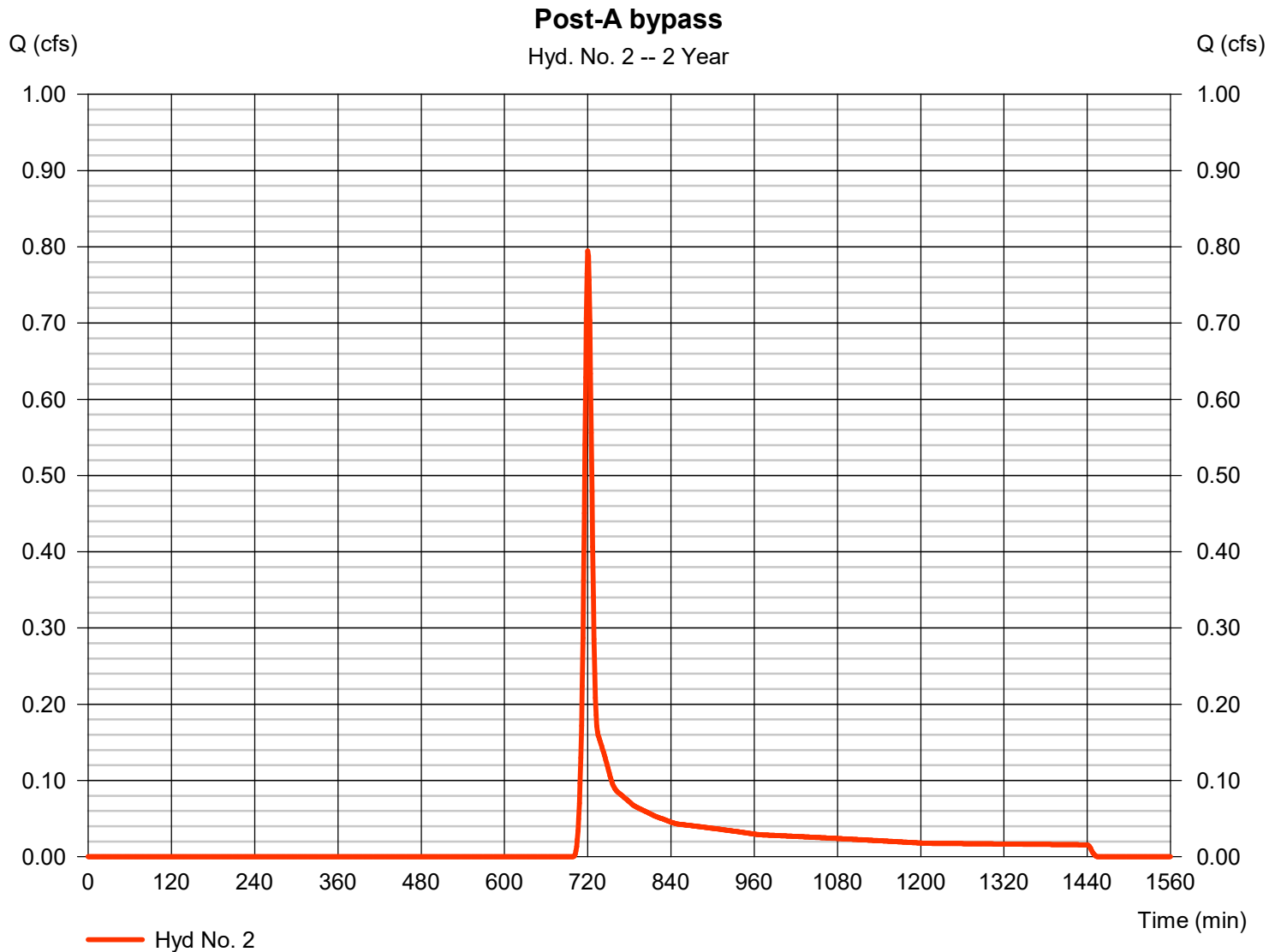
Hydraflow Hydrographs Extension for Autodesk® Civil 3D® 2019 by Autodesk, Inc. v2020

Tuesday, 12 / 7 / 2021

## Hyd. No. 2

Post-A bypass

Hydrograph type	= SCS Runoff	Peak discharge	= 0.795 cfs
Storm frequency	= 2 yrs	Time to peak	= 720 min
Time interval	= 1 min	Hyd. volume	= 2,021 cuft
Drainage area	= 0.770 ac	Curve number	= 63.3
Basin Slope	= 0.0 %	Hydraulic length	= 0 ft
Tc method	= User	Time of conc. (Tc)	= 8.60 min
Total precip.	= 3.60 in	Distribution	= Type II
Storm duration	= 24 hrs	Shape factor	= 484



# Hydrograph Report

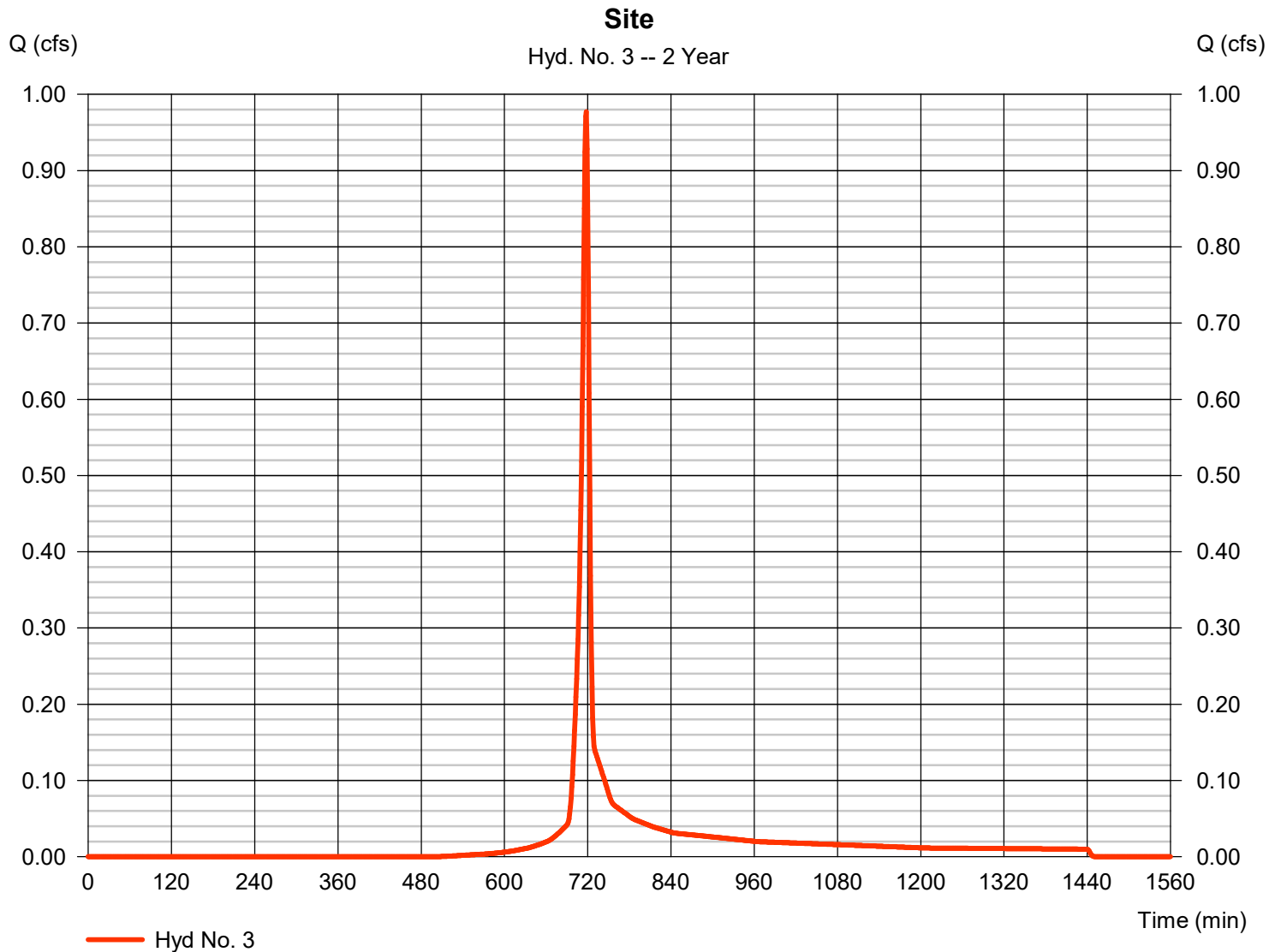
Hydraflow Hydrographs Extension for Autodesk® Civil 3D® 2019 by Autodesk, Inc. v2020

Tuesday, 12 / 7 / 2021

## Hyd. No. 3

### Site

Hydrograph type	= SCS Runoff	Peak discharge	= 0.977 cfs
Storm frequency	= 2 yrs	Time to peak	= 718 min
Time interval	= 1 min	Hyd. volume	= 1,976 cuft
Drainage area	= 0.290 ac	Curve number	= 81.4
Basin Slope	= 0.0 %	Hydraulic length	= 0 ft
Tc method	= User	Time of conc. (Tc)	= 6.00 min
Total precip.	= 3.60 in	Distribution	= Type II
Storm duration	= 24 hrs	Shape factor	= 484



# Hydrograph Report

Hydraflow Hydrographs Extension for Autodesk® Civil 3D® 2019 by Autodesk, Inc. v2020

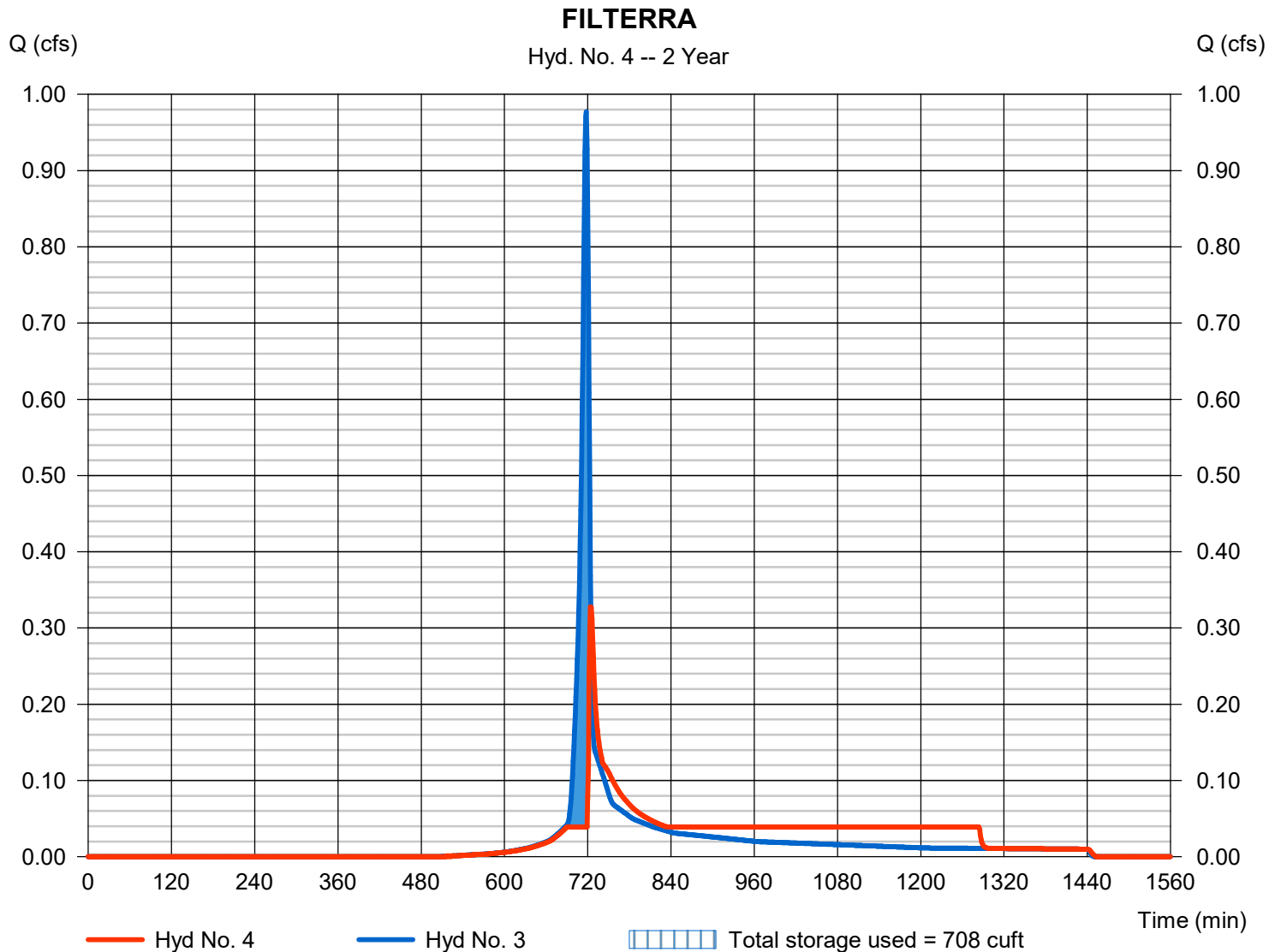
Tuesday, 12 / 7 / 2021

## Hyd. No. 4

FILTERRA

Hydrograph type	= Reservoir	Peak discharge	= 0.328 cfs
Storm frequency	= 2 yrs	Time to peak	= 724 min
Time interval	= 1 min	Hyd. volume	= 1,975 cuft
Inflow hyd. No.	= 3 - Site	Max. Elevation	= 458.87 ft
Reservoir name	= FILTERRA	Max. Storage	= 708 cuft

Storage Indication method used.





# Hydrograph Report

Hydraflow Hydrographs Extension for Autodesk® Civil 3D® 2019 by Autodesk, Inc. v2020

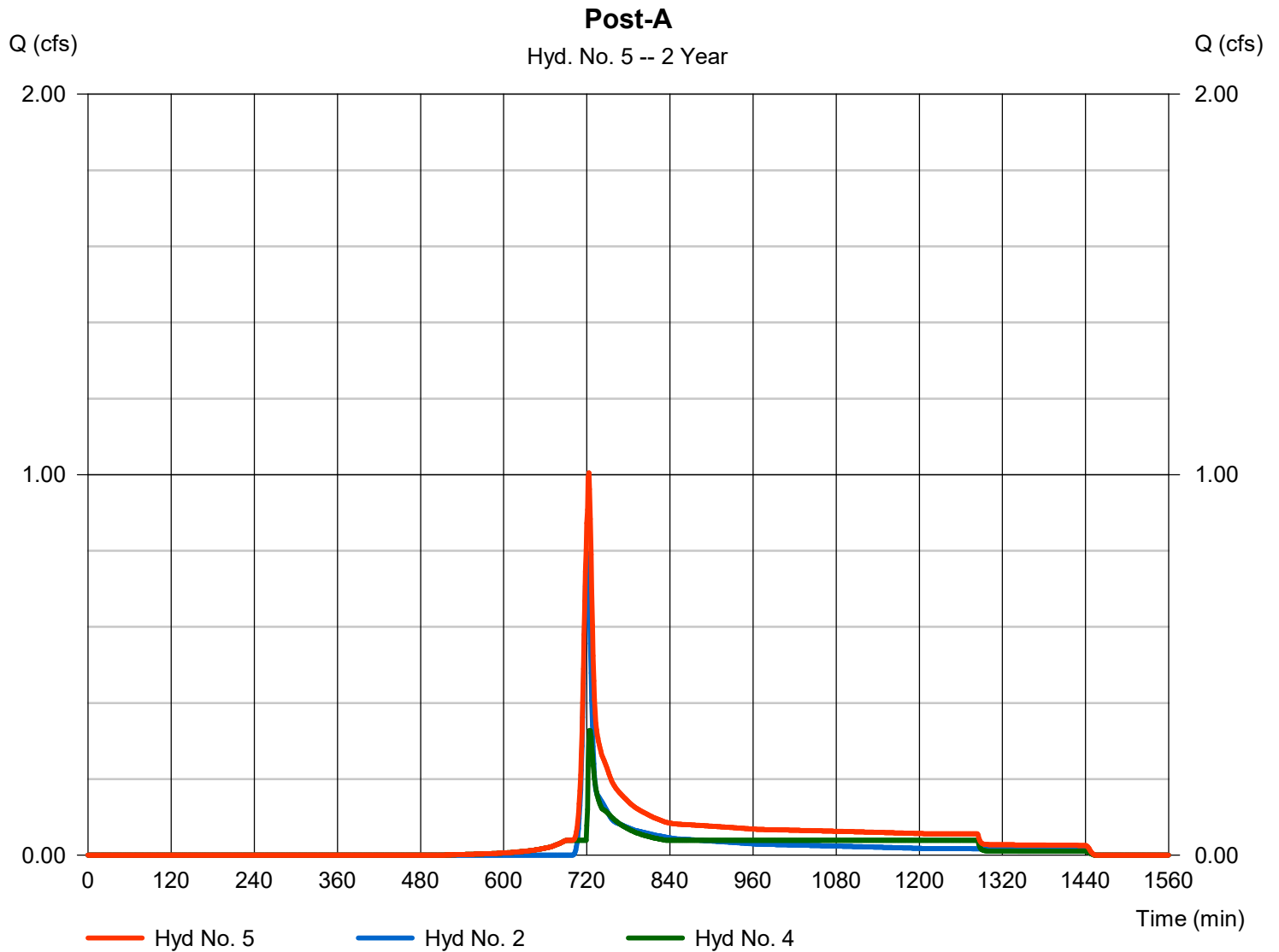
Tuesday, 12 / 7 / 2021

## Hyd. No. 5

Post-A

Hydrograph type = Combine  
 Storm frequency = 2 yrs  
 Time interval = 1 min  
 Inflow hyds. = 2, 4

Peak discharge = 1.005 cfs  
 Time to peak = 723 min  
 Hyd. volume = 3,996 cuft  
 Contrib. drain. area = 0.770 ac



# Hydrograph Summary Report

Hydraflow Hydrographs Extension for Autodesk® Civil 3D® 2019 by Autodesk, Inc. v2020

Hyd. No.	Hydrograph type (origin)	Peak flow (cfs)	Time interval (min)	Time to Peak (min)	Hyd. volume (cuft)	Inflow hyd(s)	Maximum elevation (ft)	Total strge used (cuft)	Hydrograph Description	
1	SCS Runoff	4.543	1	720	10,283	-----	-----	-----	Pre-A	
2	SCS Runoff	3.075	1	720	6,974	-----	-----	-----	Post-A bypass	
3	SCS Runoff	2.233	1	717	4,670	-----	-----	-----	Site	
4	Reservoir	1.247	1	722	4,670	3	459.43	1,295	FILTERRA	
5	Combine	4.283	1	720	11,644	2, 4	-----	-----	Post-A	
26011_Hydrographs2021.11.30.gpw					Return Period: 25 Year			Tuesday, 12 / 7 / 2021		

# Hydrograph Report

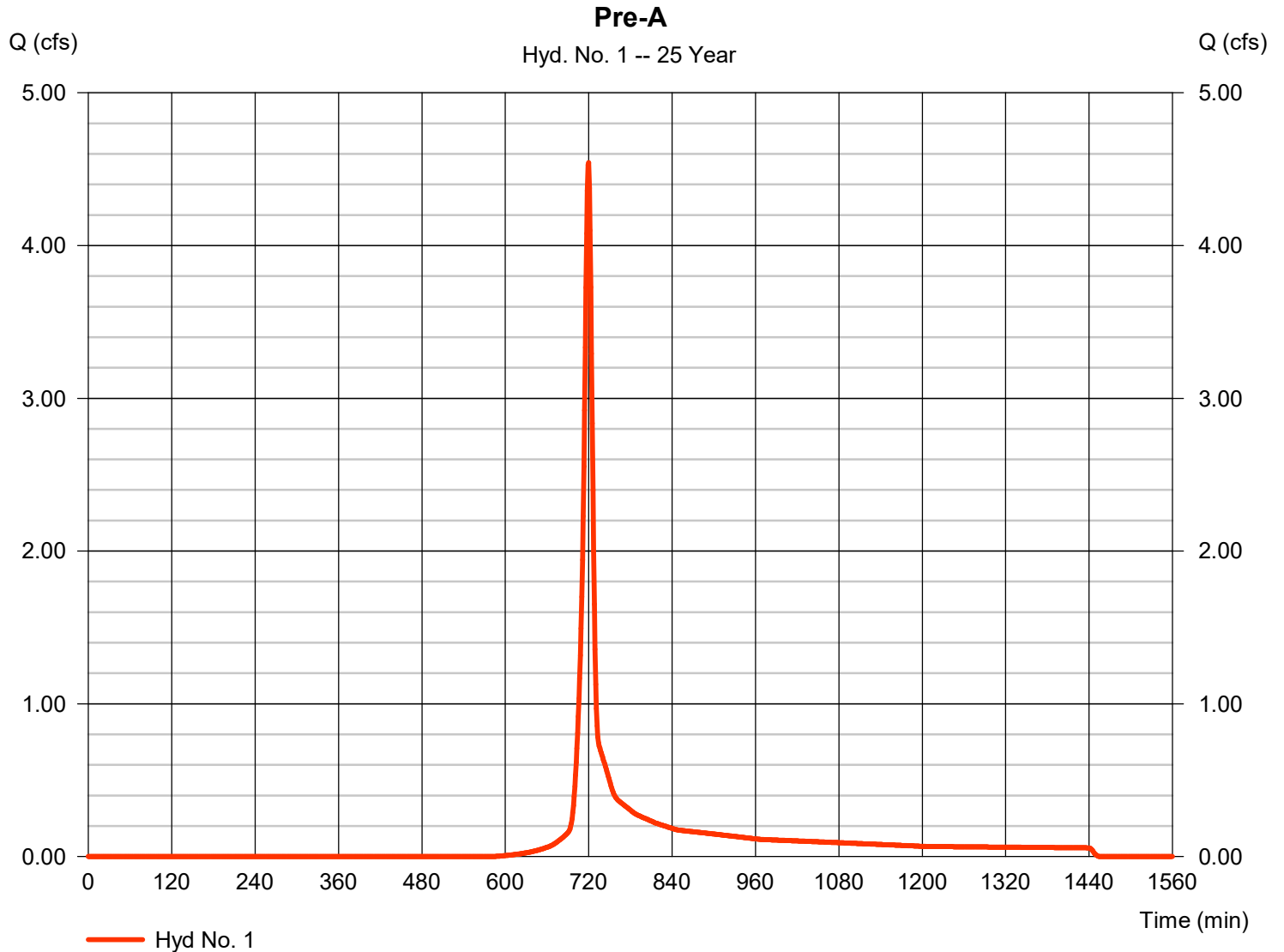
Hydraflow Hydrographs Extension for Autodesk® Civil 3D® 2019 by Autodesk, Inc. v2020

Tuesday, 12 / 7 / 2021

## Hyd. No. 1

Pre-A

Hydrograph type	= SCS Runoff	Peak discharge	= 4.543 cfs
Storm frequency	= 25 yrs	Time to peak	= 720 min
Time interval	= 1 min	Hyd. volume	= 10,283 cuft
Drainage area	= 1.060 ac	Curve number	= 65.2
Basin Slope	= 0.0 %	Hydraulic length	= 0 ft
Tc method	= User	Time of conc. (Tc)	= 8.60 min
Total precip.	= 6.41 in	Distribution	= Type II
Storm duration	= 24 hrs	Shape factor	= 484



# Hydrograph Report

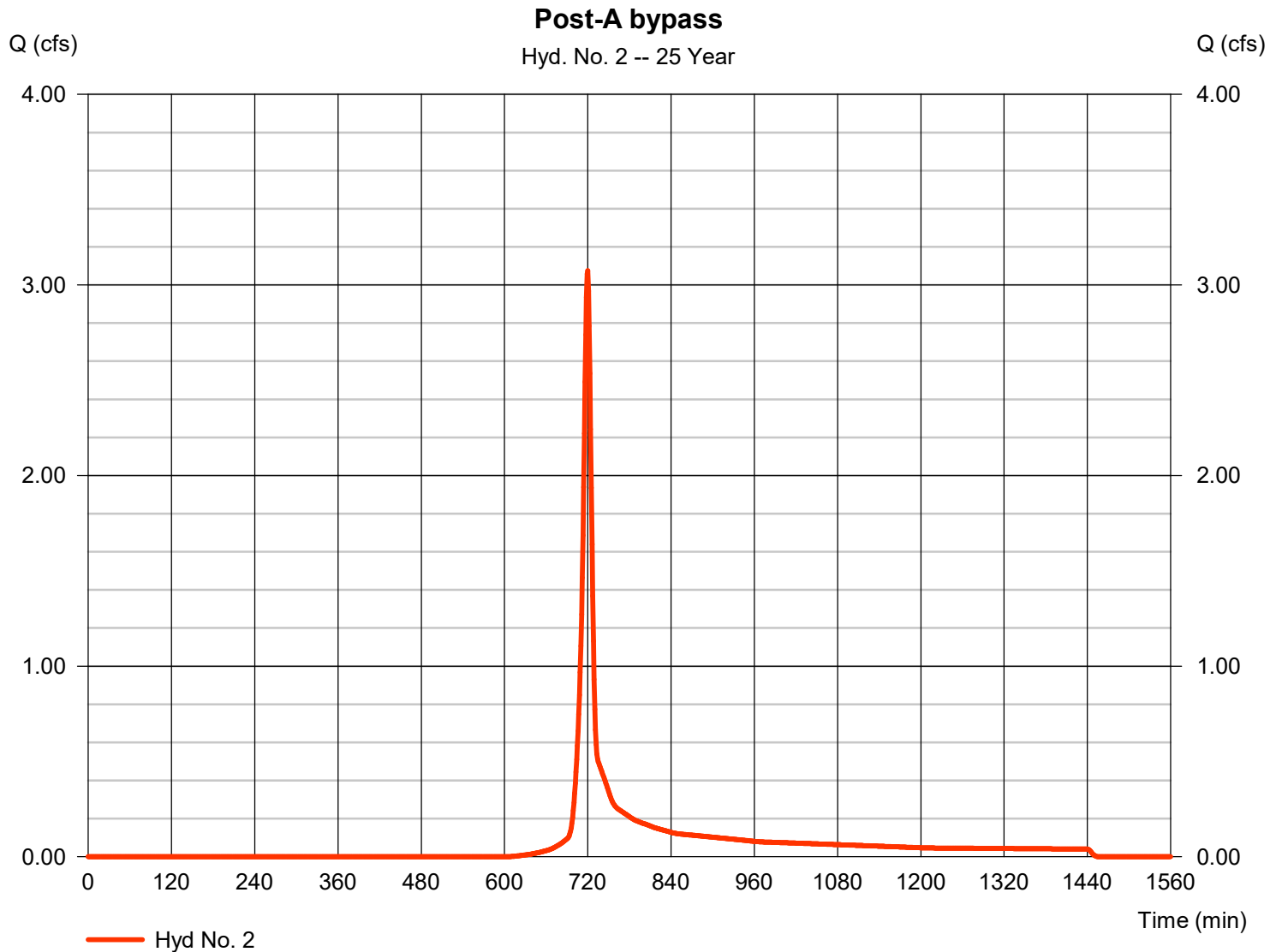
Hydraflow Hydrographs Extension for Autodesk® Civil 3D® 2019 by Autodesk, Inc. v2020

Tuesday, 12 / 7 / 2021

## Hyd. No. 2

Post-A bypass

Hydrograph type	= SCS Runoff	Peak discharge	= 3.075 cfs
Storm frequency	= 25 yrs	Time to peak	= 720 min
Time interval	= 1 min	Hyd. volume	= 6,974 cuft
Drainage area	= 0.770 ac	Curve number	= 63.3
Basin Slope	= 0.0 %	Hydraulic length	= 0 ft
Tc method	= User	Time of conc. (Tc)	= 8.60 min
Total precip.	= 6.41 in	Distribution	= Type II
Storm duration	= 24 hrs	Shape factor	= 484



# Hydrograph Report

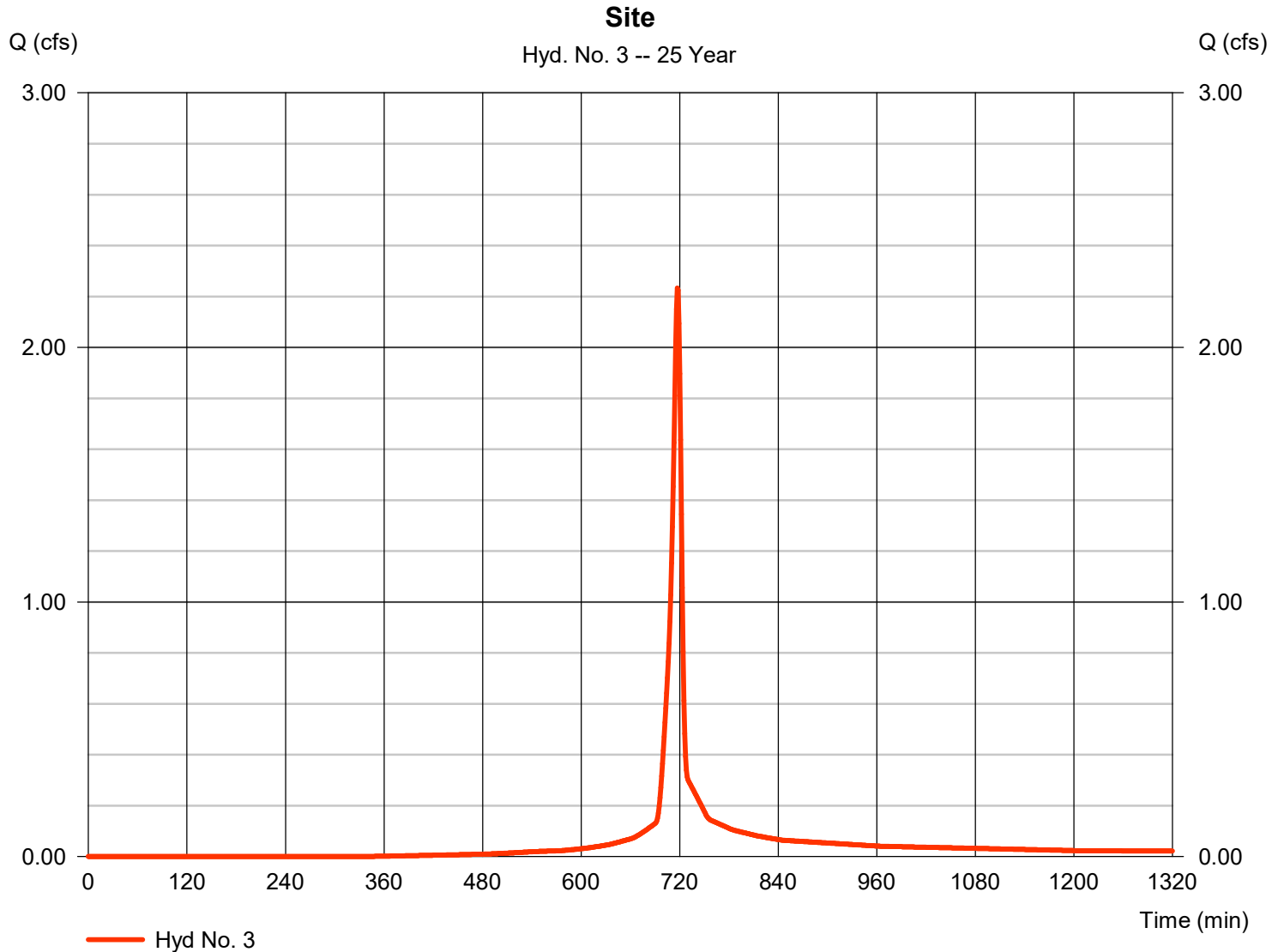
Hydraflow Hydrographs Extension for Autodesk® Civil 3D® 2019 by Autodesk, Inc. v2020

Tuesday, 12 / 7 / 2021

## Hyd. No. 3

### Site

Hydrograph type	= SCS Runoff	Peak discharge	= 2.233 cfs
Storm frequency	= 25 yrs	Time to peak	= 717 min
Time interval	= 1 min	Hyd. volume	= 4,670 cuft
Drainage area	= 0.290 ac	Curve number	= 81.4
Basin Slope	= 0.0 %	Hydraulic length	= 0 ft
Tc method	= User	Time of conc. (Tc)	= 6.00 min
Total precip.	= 6.41 in	Distribution	= Type II
Storm duration	= 24 hrs	Shape factor	= 484



# Hydrograph Report

Hydraflow Hydrographs Extension for Autodesk® Civil 3D® 2019 by Autodesk, Inc. v2020

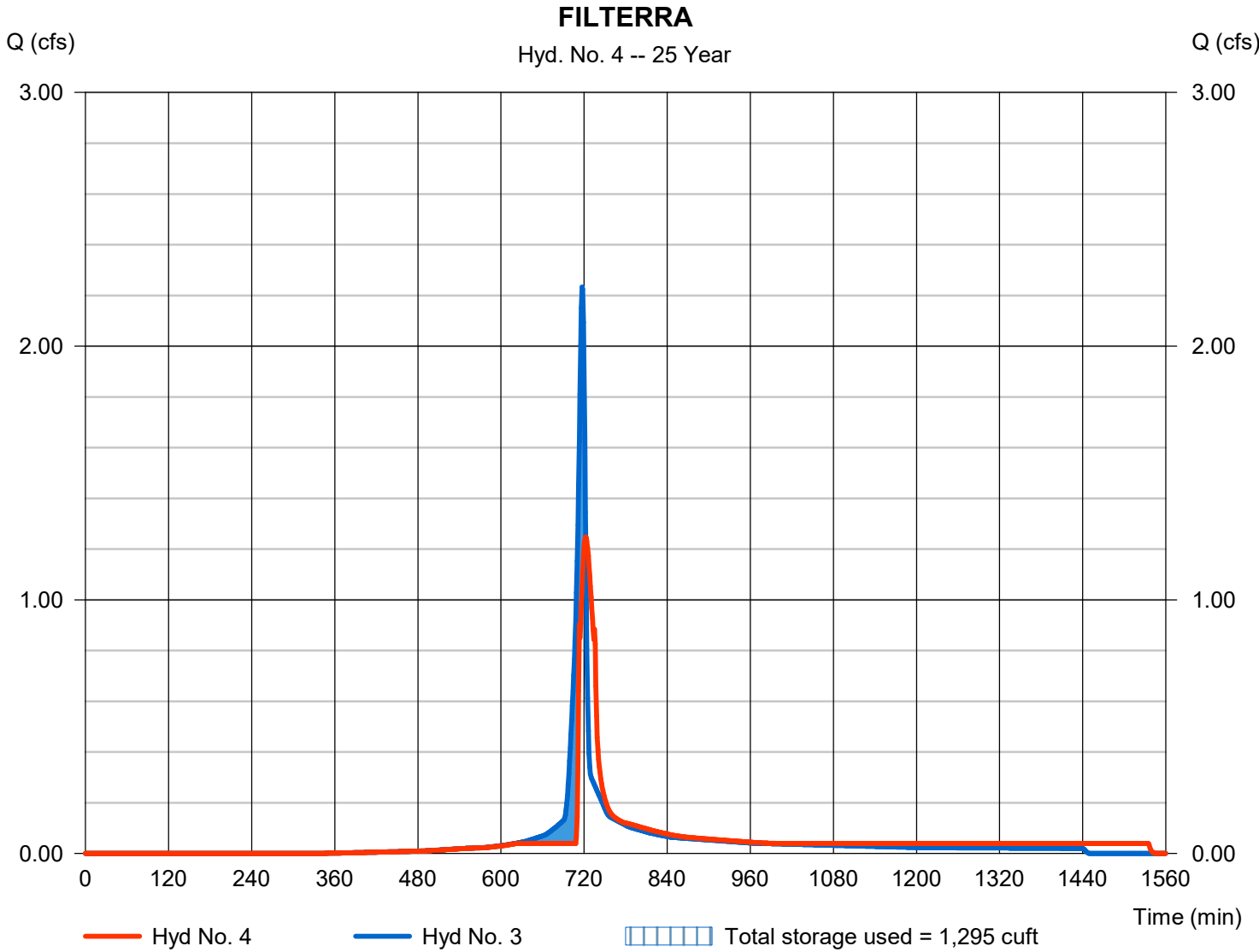
Tuesday, 12 / 7 / 2021

## Hyd. No. 4

FILTERRA

Hydrograph type	= Reservoir	Peak discharge	= 1.247 cfs
Storm frequency	= 25 yrs	Time to peak	= 722 min
Time interval	= 1 min	Hyd. volume	= 4,670 cuft
Inflow hyd. No.	= 3 - Site	Max. Elevation	= 459.43 ft
Reservoir name	= FILTERRA	Max. Storage	= 1,295 cuft

Storage Indication method used.



# Hydrograph Report

Hydraflow Hydrographs Extension for Autodesk® Civil 3D® 2019 by Autodesk, Inc. v2020

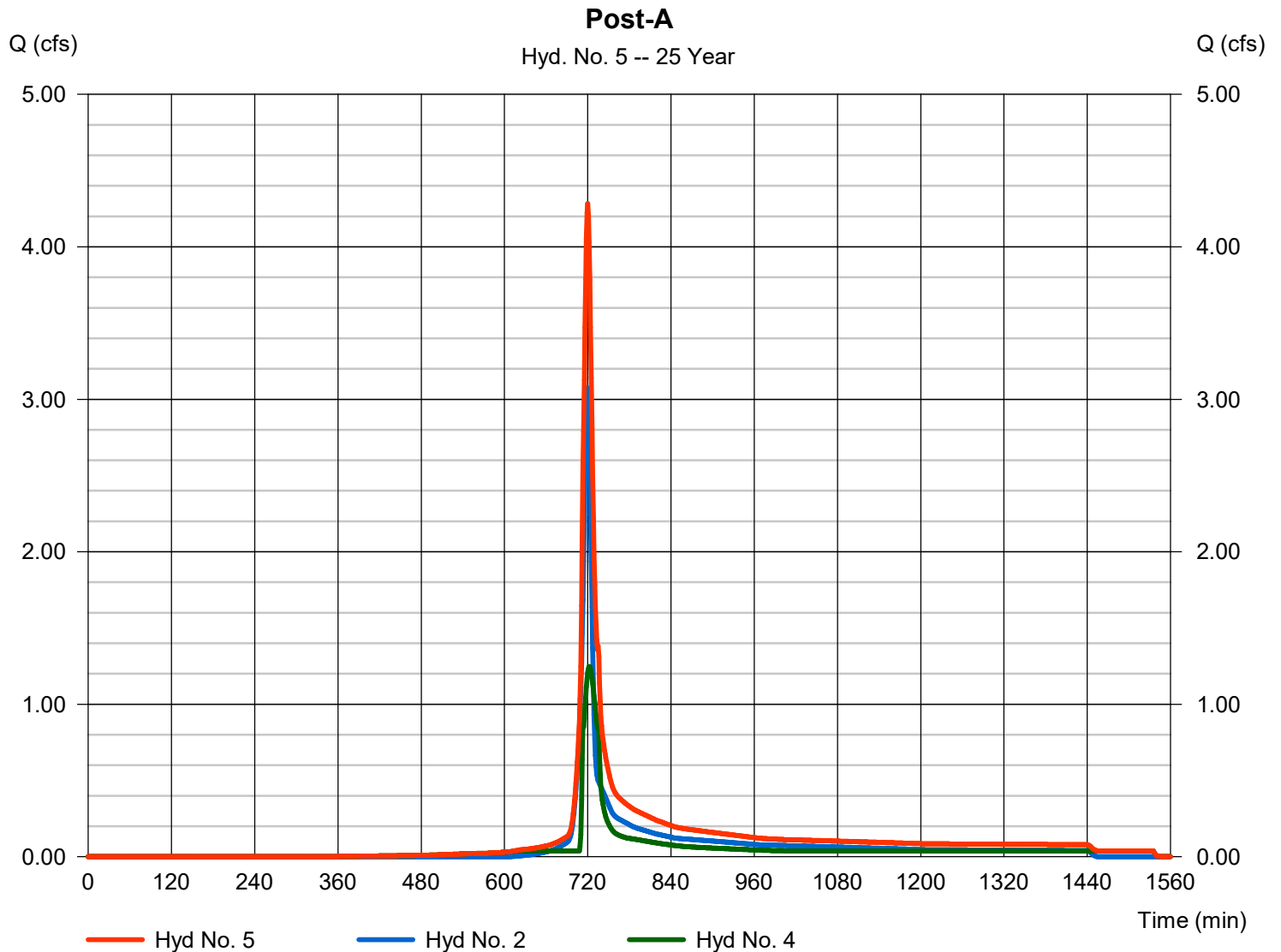
Tuesday, 12 / 7 / 2021

## Hyd. No. 5

Post-A

Hydrograph type = Combine  
Storm frequency = 25 yrs  
Time interval = 1 min  
Inflow hyds. = 2, 4

Peak discharge = 4.283 cfs  
Time to peak = 720 min  
Hyd. volume = 11,644 cuft  
Contrib. drain. area = 0.770 ac



# Hydrograph Summary Report

Hydraflow Hydrographs Extension for Autodesk® Civil 3D® 2019 by Autodesk, Inc. v2020

Hyd. No.	Hydrograph type (origin)	Peak flow (cfs)	Time interval (min)	Time to Peak (min)	Hyd. volume (cuft)	Inflow hyd(s)	Maximum elevation (ft)	Total strge used (cuft)	Hydrograph Description	
1	SCS Runoff	6.663	1	719	15,071	-----	-----	-----	Pre-A	
2	SCS Runoff	4.574	1	719	10,349	-----	-----	-----	Post-A bypass	
3	SCS Runoff	2.957	1	717	6,285	-----	-----	-----	Site	
4	Reservoir	1.513	1	723	6,285	3	459.76	1,716	FILTERRA	
5	Combine	6.040	1	720	16,633	2, 4	-----	-----	Post-A	
26011_Hydrographs2021.11.30.gpw					Return Period: 100 Year			Tuesday, 12 / 7 / 2021		



# Hydrograph Report

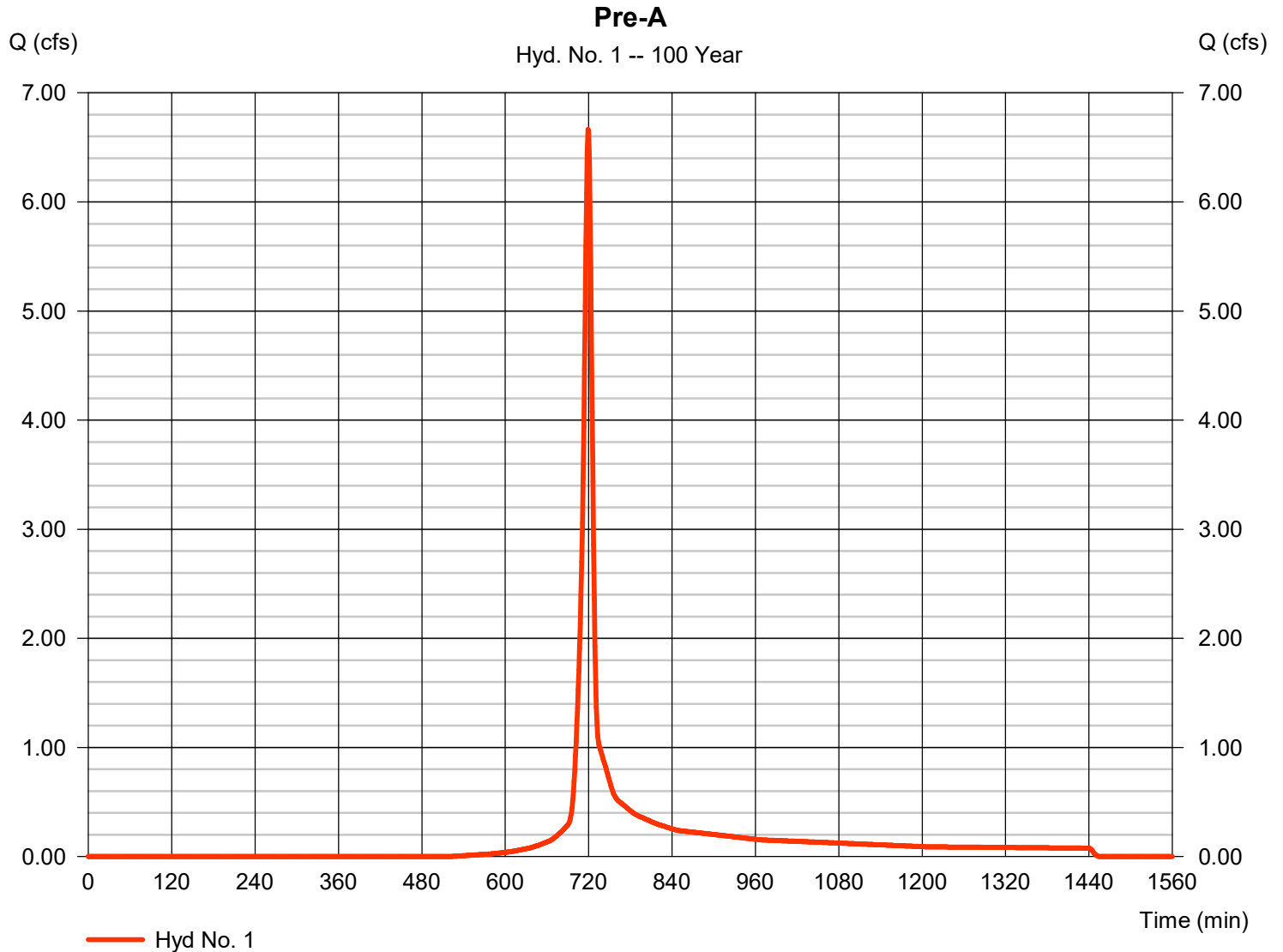
Hydraflow Hydrographs Extension for Autodesk® Civil 3D® 2019 by Autodesk, Inc. v2020

Tuesday, 12 / 7 / 2021

## Hyd. No. 1

Pre-A

Hydrograph type	= SCS Runoff	Peak discharge	= 6.663 cfs
Storm frequency	= 100 yrs	Time to peak	= 719 min
Time interval	= 1 min	Hyd. volume	= 15,071 cuft
Drainage area	= 1.060 ac	Curve number	= 65.2
Basin Slope	= 0.0 %	Hydraulic length	= 0 ft
Tc method	= User	Time of conc. (Tc)	= 8.60 min
Total precip.	= 8.00 in	Distribution	= Type II
Storm duration	= 24 hrs	Shape factor	= 484



# Hydrograph Report

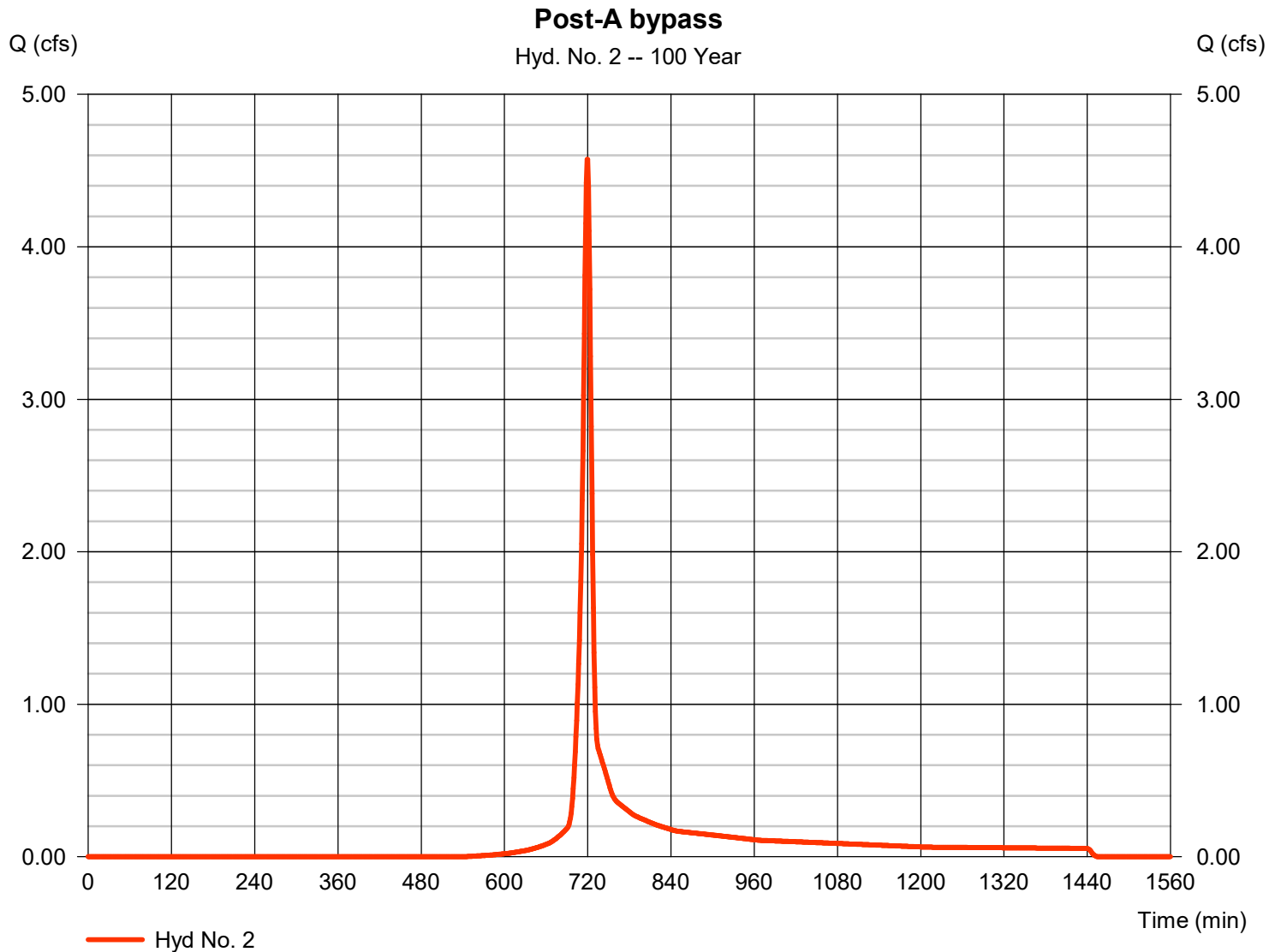
Hydraflow Hydrographs Extension for Autodesk® Civil 3D® 2019 by Autodesk, Inc. v2020

Tuesday, 12 / 7 / 2021

## Hyd. No. 2

Post-A bypass

Hydrograph type	= SCS Runoff	Peak discharge	= 4.574 cfs
Storm frequency	= 100 yrs	Time to peak	= 719 min
Time interval	= 1 min	Hyd. volume	= 10,349 cuft
Drainage area	= 0.770 ac	Curve number	= 63.3
Basin Slope	= 0.0 %	Hydraulic length	= 0 ft
Tc method	= User	Time of conc. (Tc)	= 8.60 min
Total precip.	= 8.00 in	Distribution	= Type II
Storm duration	= 24 hrs	Shape factor	= 484



# Hydrograph Report

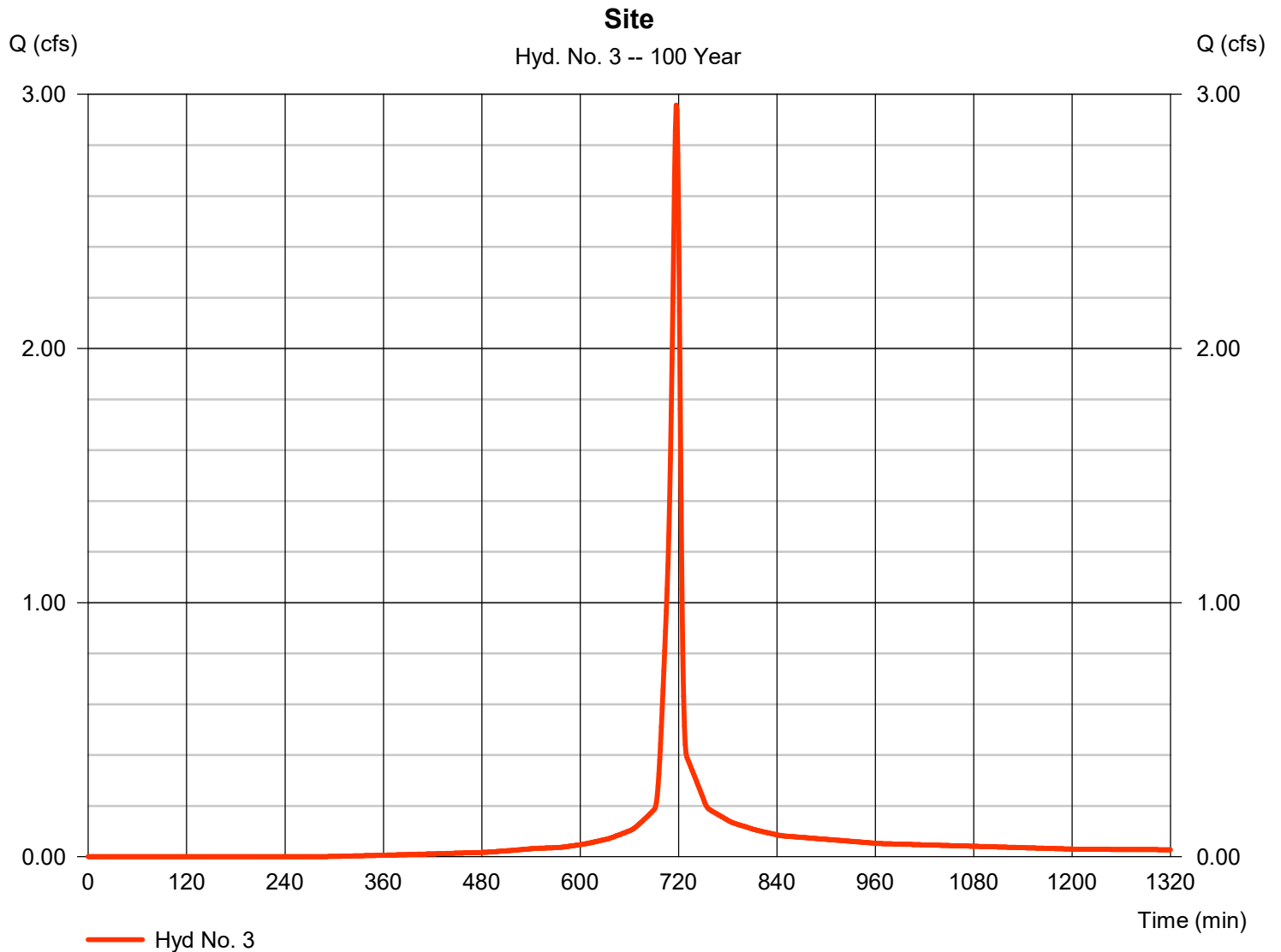
Hydraflow Hydrographs Extension for Autodesk® Civil 3D® 2019 by Autodesk, Inc. v2020

Tuesday, 12 / 7 / 2021

## Hyd. No. 3

### Site

Hydrograph type	= SCS Runoff	Peak discharge	= 2.957 cfs
Storm frequency	= 100 yrs	Time to peak	= 717 min
Time interval	= 1 min	Hyd. volume	= 6,285 cuft
Drainage area	= 0.290 ac	Curve number	= 81.4
Basin Slope	= 0.0 %	Hydraulic length	= 0 ft
Tc method	= User	Time of conc. (Tc)	= 6.00 min
Total precip.	= 8.00 in	Distribution	= Type II
Storm duration	= 24 hrs	Shape factor	= 484



# Hydrograph Report

Hydraflow Hydrographs Extension for Autodesk® Civil 3D® 2019 by Autodesk, Inc. v2020

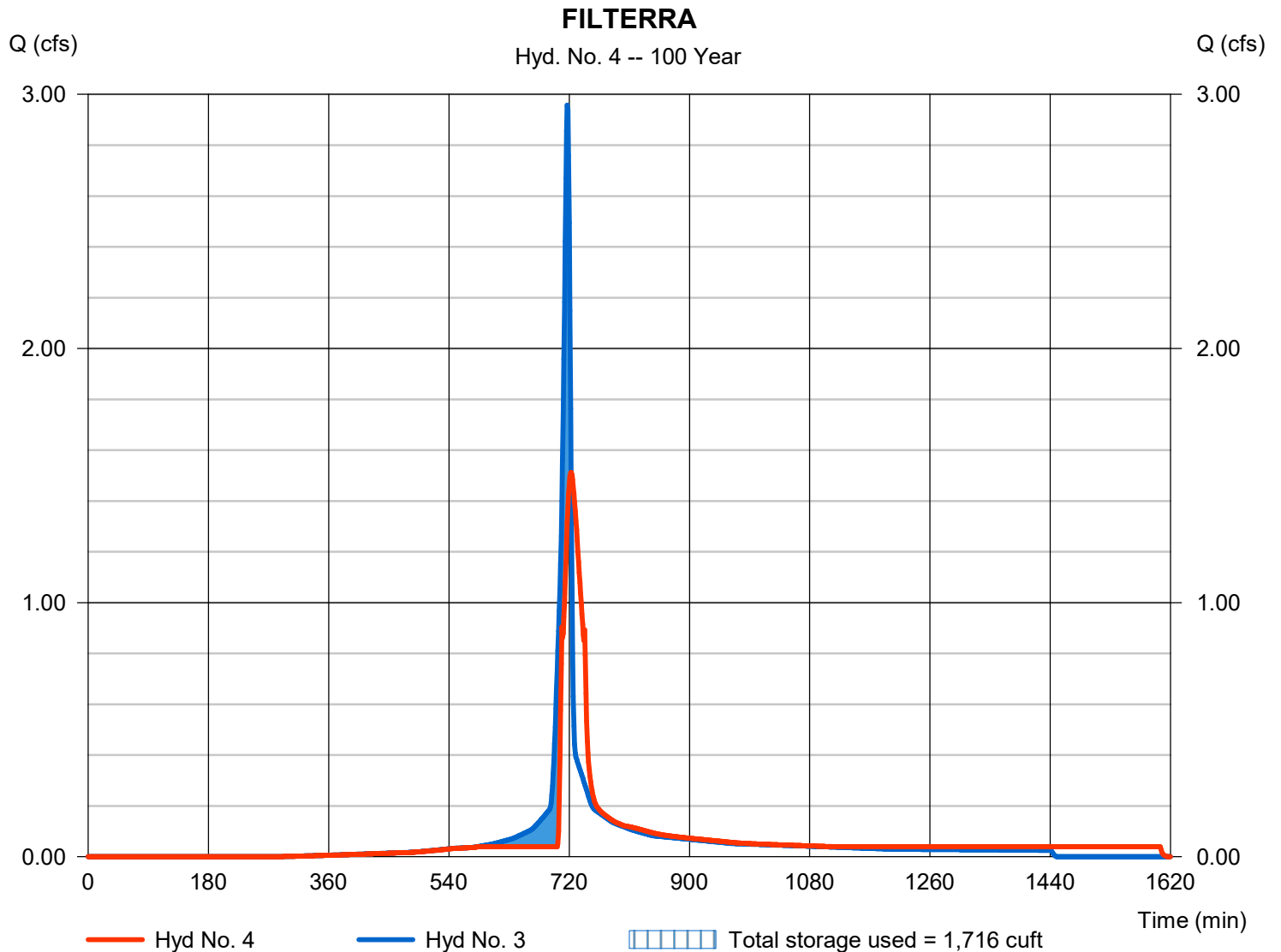
Tuesday, 12 / 7 / 2021

## Hyd. No. 4

FILTERRA

Hydrograph type	= Reservoir	Peak discharge	= 1.513 cfs
Storm frequency	= 100 yrs	Time to peak	= 723 min
Time interval	= 1 min	Hyd. volume	= 6,285 cuft
Inflow hyd. No.	= 3 - Site	Max. Elevation	= 459.76 ft
Reservoir name	= FILTERRA	Max. Storage	= 1,716 cuft

Storage Indication method used.



# Hydrograph Report

Hydraflow Hydrographs Extension for Autodesk® Civil 3D® 2019 by Autodesk, Inc. v2020

Tuesday, 12 / 7 / 2021

## Hyd. No. 5

Post-A

Hydrograph type = Combine  
Storm frequency = 100 yrs  
Time interval = 1 min  
Inflow hyds. = 2, 4

Peak discharge = 6.040 cfs  
Time to peak = 720 min  
Hyd. volume = 16,633 cuft  
Contrib. drain. area = 0.770 ac

